



Review of All Unbuilt Master Plan Rights-of-Way

The review of all unbuilt master plan rights-of-way includes all roadway classifications that have not yet been built or expanded to the ultimate master plan right-of-way width and cross section. This effort involved reviewing existing content in Table 4 of the 2009 MPOT, providing greater detail on all existing roadways, where available, and inclusion of additional information and details gathered from subsequent area master and sector plans. Using GIS and available aerial mapping, the team determined the existing condition of these roadways (right-of-way widths along critical segments, number of lanes built, key locations such as intersections and pinch points, and identification of changes in development (urban, suburban, and rural)).

Data Collection and Existing Resources

M-NCPPC provided a comprehensive list of active master and sector plans in Prince George's County to be reviewed. A total of 63 plans were provided dating as far back as 1989 and separated into two categories: pre-MPOT 2009 and post-MPOT 2009. This list provided simplified plan names, plan types, plan years, and additional notes for each item as needed. All of the documents were accessed through links provided to the Prince George's County Planning Department website.

Additional Prince George's County documents were sourced and reviewed outside of the list provided by M-NCPPC. Prince George's County's Plan 2035, 2021-2026 Capital Improvement Program, and BRT Feasibility Study Report were all reviewed, in addition to a handful of standards created by DPW&T. These documents were all downloaded from appropriate County agency websites .

Findings

Table 4 of MPOT 2009 provides a list of roadway facilities with corresponding identification numbers, as well as project limits, proposed right-of-way widths, proposed number of lanes, and the name of the master/sector plan document from which this information was sourced. Reviewing these documents and pulling relevant information was an iterative process intended to make Table 4 and the GIS layers as clear and descriptive as possible. Table 4 as provided in MPOT 2009 and the Updated Table 4 can be found in **Attachment A** and **Attachment B**, respectively. The GIS layer can be found in **Attachment C**.

After reviewing a portion of the plans provided by M-NCPPC, it became clear that a large amount of relevant information would need to be added to Table 4. This finding further shifted the focus away from making new evaluations and toward making sure all relevant information was included.

All new information was divided into one of three categories: new facilities, new information added to an existing facility, and new information conflicting with an existing facility.

New Facilities

A total of 111 facilities were added to Updated Table 4. These facilities appeared for the first time in master and sector plans newer than MPOT 2009. Most new entries fall under the categories of Primary Roads and Urban Center Streets. However, some new Arterial, Major Collector, and Collector roads were found. Table 4 as provided in MPOT 2009 did not include any Secondary



Roads or Urban Center Streets, meaning these categories are entirely composed of new facilities. All new facilities are shown with **blue** highlights in Updated Table 4.

The data in Updated Table 4 is strictly a compilation of recommendations; the status of these projects has not been explored. These entries should be further explored using the companion GIS map to evaluate build status, where applicable. It was not possible to add some details to the GIS map for new facilities where not enough detail was provided to correctly plot them .

New Information Added to Existing Facilities

Table 4 as provided in MPOT 2009 contains several facilities where right-of-way widths and lane numbers are presented as a range of values. Where applicable, data from the additional sector and master plans were added to eliminate and further refine these ranges within tighter limits. These facilities maintain the same Road ID/Facility Name and are presented as new items in Updated Table 4. These new entries are shown with **purple** highlights in Updated Table 4. **Table 1** and **Table 2** below show an example of this scenario using new information found for A-61 (Crain Highway).

Table 1
A-61 in Table 4 as Provided in MPOT 2009

Road ID	Facility Name	Route ID	Project Limits	Right of Way (Feet)	Lanes	Most Recent Master Plan Citation(s) & Year of Approval
A-61	Crain Highway	US 301	Old Crain Highway to Collington Road	Varies	4 to 6	Subregion 6-2009

Table 2
A-61 in Updated Table 4

Road ID	Facility Name	Route ID	Project Limits	Right of Way (Feet)	Lanes	Most Recent Master Plan Citation(s) & Year of Approval
A-61	Crain Highway	US 301	Old Crain Highway to Central Avenue	Varies	4 to 6	Subregion 6-2009
A-61	Crain Highway	US 301	Central Avenue to Mount Oak Road	120	4	2022 Bowie-Mitchellville and Vicinity
A-61	Crain Highway	US 301	Mount Oak Road to Collington Road	Varies	4 to 6	Subregion 6-2009

Table 4 as provided in MPOT 2009 presented A-61 as one line item with Project Limits stretching from Old Crain Highway to Collington Road. With information sourced from the 2022 Bowie-Mitchellville and Vicinity plan, this listing was refined to eliminate the uncertainty about right-of-way width and lane numbers for a segment of this facility.

A total of 30 facilities were further refined using this method (some multiple times using several documents). These refinements were most prevalent along larger segments, typically Arterial and Collector roads.

New Information Conflicting with an Existing Facility

Several conflicts were identified between Table 4 as provided in MPOT 2009 and the new data sourced from the master and sector plans. These conflicts are shown with **red** highlights and are

given a footnote number that links the two items and provides further explanation in Updated Table 4. A total of eight conflicts were identified, with most of them being an issue of Road ID appearing differently between planning documents. Other conflicts include right-of-way and/or lane width values appearing differently across documents for the same facility.

There is one unique conflict pertaining to F-3/F-12 (Intercounty Connector). Table 4 as provided in MPOT 2009 contained a note saying to “delete east of current MDOT ICC project limits.” Upon further investigation, this note is referencing an offshoot of the ICC in the form of a new County road identified as A-44. A-44 has since been removed from master planning efforts because of its environmental impacts, and any Intercounty Connector recommendations will no longer include this.

Updated Table 4 and GIS map

Updated Table 4 reflects all roadway recommendations obtained through active Prince George’s County master planning documents. This includes information provided from the County, from the 2009 MPOT, and from the list of additional master and sector plans provided by Staff. Updated Table 4 is meant to be a summary of these recommendations and does not provide any final recommendations or reevaluations.

The GIS map contains geometric shapes representing the items listed in Updated Table 4. Each shape represents an independent segment associated with one line item. These shapes are bounded by the existing right-of-way and do not represent the recommended right-of-way widths listed in Updated Table 4. When selected, each shape will show a dialog box noting the recommended right-of-way width and other relevant data from Updated Table 4. The recommended right-of-way widths do not currently account for pinch points where sensitive obstacles and protected properties need to be avoided. In these situations, the roadway centerline may need to be adjusted and impacts to other properties evaluated.

The objective of this GIS map is to compare the data in Updated Table 4 with existing conditions to evaluate the major differences and compounding effects. Projects listed in Updated Table 4 may appear in GIS as overlapping segments or in conflict with recent developments. As some facilities in MPOT 2009 were first recommended as far back as 1989, these facilities may have already been built or reconstructed per recommendations newer than MPOT 2009.

Updated Table 4 and its companion GIS map identify the recommended roadway projects and improvements currently active throughout Prince George’s County. These are intended to be reviewed further to inform the final roadway recommendations for MPOT 2035 in later tasks.

Attachment A

Table 4 as Provided in 2009 MPOT

Table 4 as Provided in 2009 MPOT

Road ID	Facility Name	Route ID	Project Limits	Right of Way (Feet)	Lanes	Most Recent Master Plan Citation(s) and Year of Approval
Freeways						
F-1	I-95	I-95	Beltway to Howard County	300-400	8+ C-D roads	Subregion I-1990
F-2	Baltimore-Washington Parkway	MD 295	D.C. line to Anne Arundel County	Varies	4 to 6	Bladensburg-1994
F-3	Intercounty Connector	MD 200	Montgomery County line to Baltimore Avenue	200-300	6	Subregion I-1990 Bowie 2006 MPOT: Delete east of current MDOT ICC project limits
F-4	John Hanson Highway	US 50/ US 301	DC line to Anne Arundel County	300	6 to 8	Bowie - 2006
F-5	I-95/I-495 Capital Beltway	I-95/I-495	Montgomery County line to Woodrow Wilson Bridge	300	8 to 12	Heights - 2000
F-6	Pennsylvania Avenue Extended	MD 4	Beltway to Anne Arundel County	300	6 to 8	Westphalia - 2007
F-7	Suitland Parkway	NPS Facility	DC line to Pennsylvania Avenue	Varies	4 to 6	Heights - 2000
F-8	Anacostia Freeway	I-295	I-95/I-495 to DC Line	120-200	4 to 6	Heights - 2000
F-9	Branch Avenue	MD 5	Charles County Line to Beltway	300	6 to 8*10	Subregion 5-2009
F-10	Crain Highway	US 301/ MD 3	Charles County to Anne Arundel County (See MD 5) ^11	300 - 450	6 to 8	Subregion 5-2009
F-11	Indian Head Highway	MD 210	Berry Road to Beltway	Varies	6 to 8	Henson Creek - 2006
Expressways						
E-1	Central Avenue	MD 214	Beltway to Anne Arundel County	150-200	4 to 8	Bowie - 2006
E-3	Pennsylvania Avenue Extended	MD 4	DC Line to Beltway	200	4 to 6	Suitland - 1985
E-4	Branch Avenue	MD 5	Beltway to DC Line	200-300	4 to 6	Heights - 2000
E-5	Indian Head Highway	MD 210	Charles County to Berry Road	250	4	Subregion 5-2009
E-6	Landover Road/Largo Road	MD 202	Pennsylvania Avenue/Crain Highway to Barlowe Road	150-200	4 to 8	Landover Gateway-2009
E-7	Berry Road	MD 228	Indian Head Highway to Charles County	250	4	Subregion 5-2009
Arterials						
A-1	Sandy Spring Road	MD 198	Montgomery County to Anne Arundel County (outside City of Laurel)	120-150	4	MPOT-2009
A-2	Cherry Lane		Kenilworth Avenue to Laurel-Bowie Road	120	6	Subregion I-1990
A-3	Van Dusen Road Extended		Virginia Manor Road to A-59	120	6	Subregion I-1990
A-4	Laurel-Bowie Road	MD 197	Baltimore-Washington Parkway to City of Laurel	120-200	6	Subregion I-1990 MPOT Recommendation
A-6	Contee Road Extended		Old Gunpowder Road to Sweitzer Lane - 4 lanes; Sweitzer Lane to Baltimore Avenue - 6 lanes	80-120	4 and 6	MPOT-2009
A-8	Powder Mill Road	MD 212	Montgomery County to Collier Road - 2 lanes; Collier Road to Ammendale Road - 6 lanes	80-120	2 and 6	MPOT-2009
A-9	Baltimore Avenue	US 1	Beltway to City of Laurel	100-120	6	Subregion I-1990
A-10	Adelphi road		East West Highway to Montgomery County	100-120	6	Langley Park -1989
A-11	New Hampshire Avenue	MD 650	DC Line to East West Highway and University Boulevard to Montgomery County	100-120	6	Langley Park -1989
A-12	Riggs Road	MD 212	DC Line to University Boulevard	120	6	Langley Park -1989
A-13	Queens Chapel Road	MD 500	DC Line to East West Highway	120	6	Hyattsville-PA 68-1994
A-14	Kenilworth Avenue	MD 201	Baltimore Washington Parkway to Sunnyside Avenue	90-120	4 to 6	College Park TDDP-1997
A-15	East West Highway/Veterans Parkway	MD 410	New Hampshire Avenue to Penny Drive	100-120	4 to 6	Landover - 1993
A-16	University Boulevard/ Greenbelt Road/Glenn Dale Boulevard	MD 193	Montgomery County to Annapolis Road	120-200	4 to 6	Greenbelt-2001
A-17	Bladensburg Road	US Alt 1	DC Line to Kenilworth Ave	120	4 to 6	1982 MPOT
A-18	Annapolis Road	MD 450	Kenilworth Avenue to Lanham-Severn Road	120	6	Glenn Dale-1993
A-19	Lanham-Severn Road	MD 564	Annapolis Road to Springfield Road	120	4 to 6	Glenn Dale-1993
A-20	Landover Road	MD 202	Annapolis Road to Barlowe Road	120	6	Landover-1993
A-21	Sheriff Road		DC Line to Martin Luther King, Jr. Highway	100-120	6	Landover-1993
A-22	Martin Luther King, Jr. Highway	MD 704	DC Line to Annapolis Road	120-150	4 to 6	Glenn Dale-1993
A-23	Annapolis Road	MD 450	Lanham-Severn Road to Crain Highway	120-150	4 to 6	Bowie - 2006
A-24	Collington Road/ Laurel Bowie Road	MD 197	US 301 to Baltimore-Washington Parkway	120	4 to 6	Bowie-2006; Limits include former C-107; MPOT Recommendation
A-25	Mitchellville Road		Mt. Oak Road to Collington Road	120	4 to 6	Bowie-2006
A-26	Lottsford Road/Woodmore Road/ Mt Oak Road		Largo Drive W to Mitchellville Road	80-150	4 to 6	Bowie-2006
A-27	Watkins Park Road/ Enterprise Road	MD 193	Largo Road to Annapolis Road	120-200	4	Largo-1990
A-29	Evarts Street/Campus Way		Brightseat Road to Harry S Truman Drive	120	4 to 6	Morgan Boulevard-2004
A-30	Bishop Peebles Drive/Arena Drive/Lake Arbor Way		FedEx Way to Campus Way	120-150	6	Morgan Boulevard-2004
A-31	Ritchie Road/Morgan Boulevard/FedEx Way Redskins Road/Brightseat Road		Walker Mill Road to Evarts Street	120	6	Morgan Boulevard-2004
A-32	E. Capitol Street/Central Avenue	MD 214	DC Line to Beltway	120-150	6 to 8	Morgan Boulevard-2004
A-33	Addison Road South		Walker Mill Road to Central Avenue	120	4 to 6	Addison Road-2000
A-34	Brooks Drive		Pennsylvania Avenue to Addison Road	120	4 to 6	Addison Road-2000
A-35	Walker Mill Road		Silver Hill Road to Beltway	120	4 to 6	Suitland - 1985
A-36	White House Road/Ritchie Marlboro Road		Beltway to Largo Road	120-140	6 to 8	Westphalia - 2007
A-37	Westphalia Road		Pennsylvania Avenue to MC-634	120-140	6 to 8	Westphalia - 2007
A-38	Harry S Truman Drive		White House Road to Largo Drive West (C-346)	80-120	4 to 6	Morgan Boulevard-2000
A-39	Ritchie Marlboro Road		Pennsylvania Avenue to White House Road at Harry S Truman Drive	100-120	4 to 6	Westphalia - 2007
A-40	Silver Hill Road	MD 458	Branch Avenue to Walker Mill Road	120	4 to 6	Suitland - 1985
A-41	Suitland Road		Silver Hill Road to Allentown Road	89-120	4 to 6	Heights - 2000
A-42	Ager Road		Queens Chapel Road to East West Highway	100	4	Hyattsville-PA 68-1994
A-43	Naylor Road	MD 637	DC Line-Branch Avenue	100-200	4	Heights - 2000
A-45	St. Barnabas Road	MD 414	Beltway to Silver Hill Road	120	4 to 6	Heights - 2000
A-46	Temple Hill Road		Capital Beltway to Tinkers Creek	120	4 to 6	Henson -2006
A-48	Oxon Hill Road	MD 414	Beltway to I-295 Off-Ramp	146-154	4 to 6	Henson - 2006
A-49	Indian Head Highway	MD 210	Beltway to DC Line	Varies	4 to 6	Heights - 2000
A-50	Allentown Road	MD 337	Branch Avenue to Suitland Parkway	100-120	4 to 6	Henson - 2006
A-51	Allentown Road		Brinkley Road to Branch Avenue	120-150	4 to 6	Henson -2006
A-52	Dower House Road/Dower House Road Extended		Foxley Road to A-66	120	6	Melwood - 1994
A-53	Woodyard Road	MD 223	Branch Avenue to Presidential Parkway	120-150	4 to 6	Melwood - 1994
A-54	Piscataway Road/Woodyard/ Road/Livingston Road/ Farmington Road East	MD 223	Indian Head Highway to Branch Avenue (study corridor from Temple Hill Road to Branch Avenue)	Varies (120 min)	4 to 8	Subregion 5-2009
A-55	Accokeek Road/Livingston Road	MD 373	Indian Head Highway to A-63	Varies (120 min)	4	Subregion 5-2009
A-56	Kenilworth Avenue/Edmonston Road/Virginia Manor Road/Van Dusen Road	MD 201	Sunnyside Avenue to City of Laurel	120-150	4 to 6	Subregion I-1990
A-57	Piney Branch Road	MD 320	Montgomery County to New Hampshire Avenue	100-120	4	Langley Park -1989
A-59	Mall Road		ICC to Contee Road Extended	120	6	Subregion I-1990
A-61	Crain Highway	US 301	Old Crain Highway to Collington Road	Varies	4 to 6	Subregion 6-2009
A-63	Brandywine Employment Spine Road		Crain Highway to Brandywine Road	120	6	Subregion 5-2009

Table 4 as Provided in 2009 MPOT

Road ID	Facility Name	Route ID	Project Limits	Right of Way (Feet)	Lanes	Most Recent Master Plan Citation(s) and Year of Approval
A-64	Crain Highway	US 301	Charles County to F-9 north of A-63	200	5 to 8	Subregion 5-2009
A-65	Old Fort Road Extended		Piscataway road to Branch Avenue	80-120	2 to 4	Subregion 5-2009
A-66	Presidential Parkway		MC 637 to Woodyard Road	100-140	4 to 6	Westphalia - 2007
A-67	Suitland Parkway Extended		Pennsylvania Avenue to MC 634	120-140	6 to 8	Westphalia - 2007
A-68	New Arterial		Oxon Hill road to Brinkley Road	100	4	Henson Creek - 2006
A-69	Branch Avenue	MD 5	DC line to St. Barnabas Road	120-150	6	Branch Ave. Corridor-2008
Major Collectors						
MC-200	Baltimore Avenue	US 1	Guilford Drive to Beltway	90-110	4	College Park- 2002
MC-300	Church Road		Oak Grove Road to Annapolis Road	90	4	Bowie-2006
MC-417	Evarts Street/Ruby Lockhart Way		Brightseat Road to St. Joseph's Drive	90-110	4	Landover Gateway-2009
MC-418	Campus Way North		Woodmore Town Center to Ruby Lockhart Way	90-110	4	Landover Gateway-2009
MC-500	Hagan Road/Temple Hill Road		Piscataway Road to Tinkers Creek; St. Barnabas Road to I-95/I-495	80-100	4	Subregion 5-2009
MC-501	Old Alexandria Ferry Road		Woodyard Road to Branch Avenue	80-100	4	Subregion 5-2009
MC-502	General Lafayette Boulevard/McKendree Road (West Brandywine Spine Road)		Branch Avenue to A-55	100	4	Subregion 5-2009
MC-503	Matapeake Business Drive		A-55 (south of Timothy Branch) to A-55 (at A-63)	100	4	Subregion 5-2009
MC-600	Oak Grove Road/Leeland Road		MD 193 to US 301	100	4	Bowie-2006
MC-601	Heathmore Boulevard		MC-602 to East Marlton Avenue	120	4	Subregion 6-2009
MC-602	New Major Collector		Old Crain Highway to Croom Road	100	2 to 4	MPOT-2009
MC-631	Suitland Parkway Extended		MC-634 to Ritchie-Marlboro Road	100	4	Westphalia - 2007
MC-632	Westphalia Boulevard		MC-631 to A-66	100	4	Westphalia - 2007
MC-634	Presidential Parkway Extended		A-66 to White House Road	100	4	Westphalia - 2007
MC-635	D'Arcy Road Extended		MC-637 to MC-631	100	4	Westphalia - 2007
MC-637	New Road		A-66 to MC-632	100	4	Westphalia - 2007
MC-700	Palmer Road/Tucker Road		Indian Head Highway to Allentown Road (C-718)	90-100	4	Henson-2006
MC-701	Brinkley Road		St. Barnabas Road to Allentown Road	80-116	2 to 4	Henson-2006
MC-702	Allentown Road		Allentown Road (C-718) to Brinkley Road	90-100	4	Henson-2006
MC-703	Old Fort Road North/Old Fort Road East		Livingston Road to Piscataway Road	80-100	4	Henson-2006
Collectors						
C-101	New Road		A-3 to Kenilworth Avenue Extended	80	4	Subregion I-1990
C-102	New Road		A-3 to Contee Road Extended	80	4	Subregion I-1990
C-105	Swelitzer lane		Contee Road to Sandy Road	80	4	Subregion I-1990
C-106	Contee Road		Baltimore Avenue to Laurel Bowie Road	80	4	Subregion I-1990
C-107	Old Gunpowder Road		Powder Mill Road to Sandy Spring Road	80	4	Subregion I-1990
C-108	Old Baltimore Pike/Cedarhurst Drive		Kenilworth Avenue Extended to north of Alloway Lane	80	4	Subregion I-1990
C-109	Muirkirk Road		A-3 to Laurel-Bowie Road	80	4	Subregion I-1990
C-110	Greencastle Road		Montgomery County to Old Gunpowder Road	80	2	MPOT-2009
C-111	Ammendale Road		Virginia Manor Road to Baltimore Avenue	80	4	Subregion I-1990
C-112	Powder Mill Road		Old Gunpowder Road to Baltimore Avenue - 2 lanes; Baltimore Avenue to Kenilworth Avenue Extended - 4 lanes	80	2 to 4	MPOT-2009
C-113	Bond Mill Road		Sandy Spring Road to Brooklyn Bridge Road	80	2	MPOT-2009
C-117	Brooklyn Bridge Road		Bond Mill road to City of Laurel	80	2	MPOT-2009
C-118	Rhode Island Avenue		Greenbelt Road to Quimby Avenue	80	2	MPOT-2009
C-120	Sunnyside Avenue		Baltimore Avenue to Kenilworth Avenue	80-120	4 to 6	Greenbelt-2001
C-123	Beltsville Drive		Calverton Boulevard to Powder Mill Road	80	4	Subregion I-1990
C-132	Montpelier Drive		Muirkirk Road to Laurel-Bowie Road	80	2	MPOT-2009
C-133	Briggs Chaney Road		Montgomery County to Old Gunpowder Road	80	2	MPOT-2009
C-134	Calverton Boulevard		Montgomery County to Beltsville Drive	80	4	Subregion I-1990
C-200	Sargent Road		DC Line to Riggs Road	80	4	Langley Park -1989
C-201	Cherry Hill Road		Montgomery County to Baltimore Avenue	80	4	College Park- 2002
C-202	Paint Branch Parkway		Baltimore Avenue to Kenilworth Avenue	80-100	4	College Park- 2002
C-203	Campus Drive/Mowatt Lane/ Guilford Drive		Adelphi Road to Baltimore Avenue	80-100	4	College Park- 2002
C-204	River Road		Paint Branch Parkway to Kenilworth Avenue	80	4	College Park TDDP-1997
C-205	Charles Armentrout Drive		Baltimore Avenue to Rhode Island Avenue	80	2	Hyattsville-PA 68-1994
C-206	North South Connector		Greenbelt Road to Greenbelt Metrorail Station and C-206 to Cherrywood Lane	80-100	2 to 5	Greenbelt-2001
C-207	Riggs Road	MD 212	University Boulevard to Adelphi Road- 4 lanes; Adelphi Road to Powder Mill Road - 2 lanes	80-100	4 and 2	MPOT-2009
C-208	Cherrywood Lane	US 1	Greenbelt Road to Kenilworth Avenue Extended	80-100	2 to 4	Greenbelt-2001
C-209	Rhode Island Avenue/Baltimore Avenue		DC Line to Guilford Drive	80-110	4	Hyattsville-PA 68-1994
C-210	Brae Brooke Drive		Hanover Parkway to Cipriano Road	80	4	Langley Park -1989
C-211	Hanover Parkway		Good Luck Road to Greenbelt Road	80-120	4	Langley Park -1989
C-212	Mandan Road		Brae Brooke Drive to Greenbelt Road	80	4	Langley Park -1989
C-213	Ivy Lane	MD 501	Cherrywood Lane to Kenilworth Avenue Extended	80	4	Langley Park -1989
C-214	Chillum Road		DC Line to Queens Chapel Road	80	4	Hyattsville-PA 68-1994
C-215	Decatur Street		Baltimore Avenue to Kenilworth Avenue	80	2	Hyattsville-PA 68-1994
C-218	Metzerott Road		New Hampshire Avenue to University Boulevard	80	2	MPOT-2009
C-220	Ellin Road/85th Avenue		Annapolis Road to East West Highway	60-80	2 to 4	Bladensburg-1994
C-221	Riverdale Road	US Alt 1	East West Highway to Annapolis Road	80	2 to 4	Bladensburg-1994
C-222	Quincy Street/52nd Avenue		Kenilworth Avenue to 48th Street	80	2 to 4	Bladensburg-1994
C-223	57th Avenue		Annapolis Road to Emerson Street	80	2 to 4	Bladensburg-1994
C-224	Baltimore Avenue		Annapolis Road to US 1	Varies	4	Bladensburg-1994
C-225	Cooper Lane		Old Landover Road to Annapolis Road	80	2 to 4	Bladensburg-1994
C-226	Ardwick-Ardmore Road	MD 430	Annapolis Road to south of Elsie Court	80		Bladensburg-1994
C-227	Greenbelt Road		US 1 to MD 193	80	4	Langley Park -1989
C-229	Belcrest Road		Queens Chapel Road to Adelphi Road	100	4	PG Plaza - 1998
C-230	Hamilton Street		Jamestown Road to 38th Avenue	80-100	2 to 4	Hyattsville-PA 68-1994
C-234	38th Street	MD 208	Bladensburg Road to Rhode Island Avenue	80	2	Hyattsville-PA 68-1994
C-301	High Bridge Road/ Chestnut Avenue		Annapolis Road to 11th Street	50-80	2 to 4	Bowie-2006
C-302	Fairwood Parkway		Annapolis Road to Church Road	80	4	Bowie-2006
C-303	Old Chapel Road		High Bridge Road to Laurel-Bowie Road	80	2	Bowie-2006
C-304	Mitchellville Road		Mount Oak Road to Crain Highway	80	4	Bowie-2006
C-305	Mount Oak Road		Mitcheville Road to Crain Highway	80	4	Bowie-2006
C-306	Northview Drive		Mitcheville Road to New Haven Drive	80	4	Bowie-2006
C-307	Excalibur Road		Evergreen Parkway to Crain Highway (A-61)	80	4	Bowie-2006
C-308	Mitchellville Road		Collington Road to Renaissance Center	80	4	Bowie-2006

Table 4 as Provided in 2009 MPOT

Road ID	Facility Name	Route ID	Project Limits	Right of Way (Feet)	Lanes	Most Recent Master Plan Citation(s) and Year of Approval
C-309	Melford Boulevard		Crain Highway to MD Science and Tech Center (Melford)			
C-310	Race Track Road		Annapolis Road to Old Chapel Road	80	4	Bowie-2006
C-311	Old Chapel Road		Laurel-Bowie Road to Race Track Road	80	4	Bowie-2006
C-312	Duckettown Road		Springfield Road to Chestnut Avenue	80	2	Bowie-2006
C-313	Old Laurel-Bowie Road		Laurel-Bowie Road to 9th Street	50-80	2 to 4	Bowie-2006
C-314	Lanham-Severn Road/9th Street/ 11th Street/Race Track Road	MD 564	Springfield Road to Jericho Park Road	80	2 to 4	Bowie-2006
C-315	Race Track Road/Jericho Park Road		Old Chapel Road to Laurel-Bowie Road	80	2 to 4	Bowie-2006
C-322	Springfield Road		Lanham-Severn Road to Good Luck Road	80	2	Bowie-2006
C-327	Princess Garden Parkway		Annapolis Road to Good Luck Road	80	4	Glenn Dale-1993
C-328	Cipriano Road		Lanham-Severn Road to Greenbelt Road	80	4	Glenn Dale-1993
C-329	Whitfield Chapel Road		Ardwick-Ardmore Road to Annapolis Road	80	4	Glenn Dale-1993
C-338	Glenn Dale Road	MD 953	Annapolis Road to Enterprise Road	80	2 to 4	Glenn Dale-1993
C-339	Forbes Boulevard		Lottsford-Vista Road to Lanham-Severn Road	80	4	Glenn Dale-1993
C-340	Relocated Forbes Boulevard		Lanham-Severn Road to Greenbelt Road	80	4	Glenn Dale-1993
C-341	Good Luck Road		Kenilworth Avenue to Springfield Road	80	2 to 4	East Glenn Dale-2005
C-342	Prospect Hill Road/Fletchertown Road		Glenn Dale Boulevard to High Bridge Road	80	2 to 4	Bowie-2006
C-343	Hillmeade Road		Annapolis Road to Fletchertown Road	80	2 to 4	Bowie-2006
C-344	Lottsford-Vista Road		Lottsford Road to Martin Luther King, Jr. Highway	80	4	Morgan Boulevard-2004
C-345	McCormick Road/St. Joseph's Drive		Lottsford Road to Ardwick-Ardmore Road	70-120	4	Morgan Boulevard-2004
C-346	Harry S Truman Drive/Largo Drive W/Largo Center Drive		Arena Drive to Arena Drive (Loop Road)	80-100	4	Morgan Boulevard-2004
C-347	Ardwick-Ardmore Road		Martin Luther King, Jr. Highway to Lottsford- Vista Road	80	2 to 4	Largo-1990
C-348	Mount Lubentia Way		Harry S Truman Drive to Largo Road	80	4	Largo-1990
C-349	Kettering Drive/Lake Arbor Way		Largo Road to Campus Way North	80	2 to 4	Largo-1990
C-374	Carter Avenue		Annapolis Road to Lanham-Severn Road	80	4	Glenn Dale-1993
C-376	Bell Station Road		Glenn Dale Boulevard to Annapolis Road	80	4	Glenn Dale-1993
C-400	Brightseat Road		Evarts Street to Ardwick-Ardmore Road	80	4	Landover Gateway-2009
C-401	Barlowe road/Evarts Street		Martin Luther King, Jr. Highway to Brightseat Road	80	4	Landover Gateway-2009
C-402	Pennsy Drive		Landover Road to Ardwick-Ardmore Road	70	2	Landover-1993
C-403	75th Avenue		Landover Road to Pennsy Drive	80	2	Landover-1993
C-404	Marblewood Avenue		Sheriff Road to Columbia Park Road	80	2	Landover-1993
C-405	Sheriff Road		Martin Luther King, Jr. Highway to Redskins Road	80	2 to 4	Landover-1993
C-406	Belle Haven Drive/Hill Oaks Road/Nalley Road		FedEx Way to Martin Luther King, Jr. Highway	70-80	4	MPOT-2009
C-407	Hill Road		Central Avenue to Martin Luther King, Jr. Highway	80	4	Morgan Boulevard-2004
C-408	Addison Road		DC Line to Central Avenue	70-80	2	Addison Road-2000
C-409	Central Avenue/Old Central Avenue	MD 322	DC Line to Addison Road	80	2 to 4	Addison Road-2000
C-410	Marlboro Pike		DC Line to Forestville Road	80-100	2 to 4	Suitland - 1985
C-411	Columbia Park Road		John Hanson Highway to Martin Luther King, Jr. Highway	80	2 to 4	Landover-1993
C-412	Brightseat Road		Central Avenue to Redskins Road	80	4	Landover-1993
C-413	Garden City Drive	MD 950	Ardwick-Ardmore Road to Beltway ramps	80	4	Landover-1993
C-414	Shady Glen Drive		Walker Mill Road to Central Avenue	80	2 to 4	Morgan Boulevard-2004
C-415	Suitland Road	MD218	DC Line to Silver Hill Road	80	2 to 4	Suitland - 1985
C-416	Cattail Creek Drive		Evarts Street to MD 202	80	4	Landover Gateway-2009
C-422	Brooks Drive		Silver Hill Road to Pennsylvania Avenue	80	2 to 4	Suitland - 1985
C-423	Regency Parkway		Marlboro Pike to Suitland Road	80-100	2 to 4	Suitland - 1985
C-424	Walters Lane		Cul-de-sac to Pennsylvania Avenue	80	2 to 4	Suitland - 1985
C-425	Donnell Drive		Pennsylvania Avenue to Marlboro Pike	100	4	Suitland - 1985
C-426	Ritchie Road/Forestville Road		Allentown Road to Walker Mill Road	80	2 to 4	Suitland - 1985
C-427	Walker Mill Road		Marlboro Pike to Silver Hill Road	80	2 to 4	Suitland - 1985
C-428	Rollins Avenue/Suffolk Avenue		Walker Mill Road to Central Avenue	80	2 to 4	Addison Road-2000
C-429	Karen Boulevard		Walker Mill Road to Central Avenue	80	2 to 4	Addison Road-2000
C-510	Dangerfield Road		Surratts Road to Woodyard Road; (4 lanes only at approaches to the intersection with Woodyard Road)	80	2	Subregion 5-2009
C-511	Coventry Way		Old Branch Avenue to Old Alexandria Ferry Road	80	4	Subregion 5-2009
C-512	Kirby Road		Temple Hill Road to Old Branch Avenue	80	4	Subregion 5-2009
C-513	Old Branch Avenue/Brandywine Road		Floral Park Road to Branch Avenue to Kirby Road	80	4	Subregion 5-2009
C-514	Surratts Road Extended		Piscataway Road to Brandywine Road	80	4	Subregion 5-2009
C-515	Temple Hill Road Extended		Piscataway Road to C-514	80	4	Subregion 5-2009
C-516	Steed Road		Piscataway Road to Allentown Road	80	4	Subregion 5-2009
C-517	Shady Oak Parkway		Branch Avenue to Dyson road	80	4	Subregion 5-2009
C-518	Hyde Field/Edelen Collector Facility		MC-703 to Steed Road	80	4	Subregion 5-2009
C-519	Gallahan Road		Piscataway Road to Old Fort Road South	80	2 to 4	Subregion 5-2009
C-520	Windbrook Drive		Floral Park Road to Piscataway Road	80	2	Subregion 5-2009
C-521	Thrift Road		Windbrook Drive to Brandywine Road	80	2 to 4	Subregion 5-2009
C-522	Floral Park Road		Piscataway Road to Brandywine Road	80	2 to 4	Subregion 5-2009
C-523	Livingston Road		Piscataway Road to Indian Head Highway	80	4	Subregion 5-2009
C-524	Livingston Road/Bealle Hill Road		Farmington Road East to Accokeek Road	80	4	Subregion 5-2009
C-525	Livingston Road		Indian Head Highway (Independence Road) to Indian Head Highway (at MD373)	80	4	Subregion 5-2009
C-526	Manning Road Relocated		Indian Head Highway to Accokeek Road	80	4	Subregion 5-2009
C-527	Accokeek Road		A-55 to Floral Park Road	80	4	Subregion 5-2009
C-528	Dyson Road		A-63 to Cherry Tree Crossing Road	80	4	Subregion 5-2009
C-529	Farmington Road West		Livingston Road to Indian Head Highway	80	2	Subregion 5-2009
C-530	Berry Road		Accokeek Road to Livingston Road	80	2	Subregion 5-2009
C-531	Danville Road		Accokeek Road to Floral Park Road	80	2	Subregion 5-2009
C-532	Gardner Road		Charles County to Accokeek Road	80	2	Subregion 5-2009
C-533	Tippett Road		Thrift Road to Piscataway Road	80	2	Subregion 5-2009
C-602	Brown Station Road		Old Marlboro Pike to White House Road	80	2 to 4	Subregion 6-2009
C-603	Old Crain Highway		MD-602 to Old Marlboro Pike	80	4	Subregion 6-2009
C-604	Old Marlboro Pike		Woodyard Road to Brown Station Road	80	2 to 4	Subregion 6-2009
C-605	William Beanes Road Ext		Woodyard Road to Old Crain Highway	80	2 to 4	Subregion 6-2009
C-606	Osborne Road/Osborne Road Relocated		MC-602 to Woodyard Road	80	4	Subregion 6-2009
C-607	Rosaryville Road		MC-602 to Woodyard Road	80	4	Subregion 6-2009
C-608	Duley Station Road		MC-602 to Croom Road	80	4	Subregion 6-2009
C-609	Surratts Road		Brandywine Road to Frank Tippett Road	80	2 to 4	Subregion 6-2009

Table 4 as Provided in 2009 MPOT

Road ID	Facility Name	Route ID	Project Limits	Right of Way (Feet)	Lanes	Most Recent Master Plan Citation(s) and Year of Approval
C-610	Frank Tippet Road/Cherry Tree Crossing Road		A-63 to Rosaryville Road	80	4	Subregion 6-2009
C-611	East Marlton Avenue		Duley Station Road to Heathermore Boulevard	80	4	Subregion 6-2009
C-612	Grand haven Avenue		MC-602 to Heathermore Boulevard	80	4	Subregion 6-2009
C-613	Brandywine Road/Aquasco Road		A-63 to Charles County Line	80	2 to 4	Subregion 6-2009
C-614	Dille Drive/Dille Drive Extended		Brown Station Road to Ritchie Marlboro Road	80	2 to 4	Subregion 6-2009
C-615	Croom Road	MD 382	Charles County to MC-602	80	2 to 4	Subregion 6-2009
C-616	North Keys Road		Brandywine Road to Molly Berry Road	80	2	Subregion 6-2009
C-617	Cedarville Road		A-55 to Brandywine Road	80	2 to 4	Subregion 6-2009
C-618	Candy Hill Road		Molly Berry Road to Croom Road	80	2	Subregion 6-2009
C-619	Baden-Westwood Road/Bald Eagle School Road/Westwood Road		Aquasco Road to Croom Road	80	2	Subregion 6-2009
C-620	Molly Berry Road		Candy Hill Road to Croom Road	80	2	Subregion 6-2009
C-621	Eagle Harbor Road		Aquasco Road to Trueman Point Road	80	2	Subregion 6-2009
C-622	Doctor Bowen Road		Charles County to Aquasco Road	80	2	Subregion 6-2009
C-623	Horsehead Road		Charles County to Aquasco Road	80	2	Subregion 6-2009
C-624	Cross Road Trail		Cherry Tree Crossing Road to North Keys Road	80	2	Subregion 6-2009
C-626	Westphalia Road/Old Marlboro Pike		A-37 to Ritchie-Marlboro Road Pennsylvania Avenue to Suttland Parkway	80	2 to 4	Westphalia - 2007
C-627	D'Arcy Road		MC-631 to Ritchie Road	80	4	Westphalia - 2007
C-628	Dower House Road/McCormick Road		Foxley Road to Woodyard Road	80	4	Melwood - 1994
C-629	Old Marlboro Pike/Marlboro Pike		Dower House Road to Woodyard Road	80	4	Melwood - 1994
C-630	Sansbury Road		D'Arcy Road to MC 634	80	2 to 4	Westphalia - 2007
C-633	Brown Road		Ritchie Marlboro Road to Brown Station Road	80	2	Melwood - 1994
C-700	Livingston Road		Oxon Hill Road to Indian Head Highway at Forest Heights	80	4	Henson-2006
C-701	Owens Road		DC Line-Wheeler Road	80	4	Heights - 2000
C-702	Iverson Street		Owens Road to Branch Avenue	100	4	Heights - 2000
C-703	Wheeler Road		DC Line to St. Barnabas Road	80	4	Heights - 2000
C-704	23rd Parkway		DC Line to St. Barnabas Road	80-120	4	Heights - 2000
C-705	Auth Road		Branch Avenue to Allentown Road	80	2 to 4	Heights - 2000
C-706	Auth Road		Auth Road to Capital Gateway	80	4	Heights - 2000
C-707	Auth Way		Branch Avenue to Capital Gateway	80	2 to 4	Heights - 2000
C-708	Oxon Hill Road		National Harbor/I-295 Off Ramp to Livingston Road	80	2	Henson-2006
C-709	Kerby Hill Road		Oxon Hill Road to Indian Head Highway	80	2	Henson-2006
C-710	Livingston Road		Oxon Hill Road/Old Fort Road North to Indian Head Highway at Palmer Road	80	4	Henson-2006
C-711	St. Barnabas Road		Livingston Road to A-68	80	4	Henson-2006
C-712	Bock Road		Tucker Road to Livingston Road	80	4	Henson-2006
C-715	Barrowfield Road		St. Barnabas Road to Brinkley Road	80	2	Henson-2006
C-716	Old Branch Avenue		Tinkers Creek to Sharon Road	80	2 to 4	Henson-2006
C-718	Allentown Road		Old Fort Road North to Tucker Road	80	2 to 4	Henson-2006
C-719	Old Fort Pace/Old Fort Road South		Allentown Road to Livingston Road	80	2	Henson-2006
C-721	Old Fort Road South/Washington Lane		Fort Washington Road to Livingston Road	80	2	Henson-2006
C-722	Fort Washington Road		Fort Washington Park to Indian Head Highway	80	2 to 4	Henson-2006
C-723	Swan Creek Road		Fort Washington Road to Indian Head Highway	80	2 to 4	Henson-2006
C-724	Livingston Road		Swan Creek Road to Fort Washington Road	80	4	Henson-2006
C-725	Tucker Road		Palmer Road to St. Barnabas Road	80	2	Henson-2006
C-726	Livingston Road		A-68 to Indian Head Highway at Kerby Hill Road	80	4	Henson-2006
C-727	New Road		Bock Road to 800 feet north of Oxon Hill Road	240	2	Henson-2006
C-728	Branch Avenue Metro Connector Road		Branch Avenue to Branch Avenue Metro Station	80	44596	MPOT-2009
Primary Roads						
P-200	Autoville Drive North		Cherry Hill Road to Hollywood Road	60	2	College Park- 2002
P-201	Auburn Avenue		Riverdale Road to Good Luck Road	60	2	Bladensburg-1994
P-202	Toledo Road		Belcrest Road to Adelphi Road	60	2	PG Plaza - 1998
P-203	Toledo Terrace		East West Highway to Belcrest Road	60	2	PG Plaza - 1998
P-204	Nicholson Street		Lancer Drive to Queens Chapel Road	60	2	PG Plaza - 1998
P-205	Edmonston Road		Annapolis Road to Kenilworth Avenue	60	2	Bladensburg-1994
P-206	Carters Lane		Kenilworth Avenue to Greenvale Parkway	60	2	Bladensburg-1994
P-207	Cheverly Avenue		Columbia Park Road to Landover Road	70	2 to 4	Bladensburg-1994
P-208	Lamont Drive		Riverdale Road to Good Luck Road	60	2	Bladensburg-1994
P-209	Finns Lane		Annapolis Road to Riverdale Road	70	2 to 4	New Carrollton-1989
P-210	Harkins Road		Annapolis Road to Elin Road/85th Avenue	80	4	New Carrollton-1989
P-300	Hall Road		Central Avenue at Jennings Mill Drive to Central Avenue west of Pennsbury	60	2	Bowie-2006
P-301	Hillmeade Road Extended		Fairwood Parkway to Annapolis Road	60	2	Bowie-2006
P-302	Daisy Lane		Glenn Dale Boulevard to Hillmeade Road	60	2	East Glenn Dale-2006
P-303	Northern Avenue		Good Luck Road to Greenbelt Road	60	2	East Glenn Dale-2006
P-400	Main Street		Central Avenue to Rollins Avenue	60	2	Addison Road-2000
P-401	M-NCPPC Access Road		Morgan Boulevard to M-NCPPC Property	60	2	Morgan Boulevard-2004
P-402	Walker Mill Drive/Old Ritchie Road		Shady Glen Road to Ritchie Road	60	2	Morgan Boulevard-2004
P-500	Bealle Hill Road		Berry Road to Accokeek Road	60	2	Subregion 5-2009
P-501	Manning Road East		Livingston Road to Berry Road	60	2	Subregion 5-2009
P-503	Pinta Street Extended		Kirby Road to Chris-Mar Avenue	60	2	Subregion 5-2009
P-504	McKendree Road		C-502 to A-55	60	2	Subregion 5-2009
P-600	Water Street	MD 717	Pennsylvania Avenue to Main Street	70	2 to 4	Subregion 6-2009
P-601	Governor Oden Bowie Drive/Ring Road		Water Street to Main Street	70	2	Subregion 6-2009
P-602	Largo Road	MD 202	Ring Road to E-6	70	2 to 4	Subregion 6-2009
P-603	Wallace Lane		MC-602 to Midland Turn	60	2	Subregion 6-2009
P-604	Tam-O-Shanter Drive		Wallace Lane to Muirfield Drive	60	2	Subregion 6-2009
P-605	Midland Turn		Fairhaven Avenue to Wallace Lane	60	2	Subregion 6-2009
P-606	Trumps Hill Road		Heathermore Boulevard to Croom Road	70	2	Subregion 6-2009
P-607	US 301 Service Road		Frank Tippet Road to Rosaryville Road	60	2	Subregion 6-2009
P-608	Marlboro Pike	MD 725	P-602 to A-61	70	2 to 4	Subregion 6-2009
P-609	Chrysler Way Extended		E-6 to Marlboro Pike	70	2	Subregion 6-2009
P-610	Brooke Lane		Ritchie Marlboro Road to Brown Station Road	60	2	Melwood - 1994
P-613	Soueld Street Connector		Andris Street to Risen Star Drive	60	2	Melwood - 1994
P-614	Richmanor Terrace Extended		Richmanor Terrace to Marlboro Pike Relocated	60	2	Melwood - 1994

Table 4 as Provided in 2009 MPOT

Road ID	Facility Name	Route ID	Project Limits	Right of Way (Feet)	Lanes	Most Recent Master Plan Citation(s) and Year of Approval
P-615	New Road/Bridle Ridge Road		P-617 to MC-632	60-70	2	Westphalia - 2007
P-616	New Road		MC-631 to Westphalia Road	60-70	2	Westphalia - 2007
P-617	New Road/North Riding Road		P-616 to Ritchie-Marlboro Road	60-70	2	Westphalia - 2007
P-618	New Road/Marlboro Ridge Road		P-615 to Ritchie-Marlboro Road	60-70	2	Westphalia - 2007
P-619	New Road		P-615 to MC-631	70	2	Westphalia - 2007
Industrial Roads						
I-100	Old Baltimore Pike Extended		Maryland Avenue to Kenilworth Avenue Extended	70	2 to 4	Subregion I-1990
I-101	Ammendale Road		Industrial Park Property to Old Baltimore Pike	70	2 to 4	Subregion I-1990
I-102	Odell Road		Maryland Avenue to Edmonston Road	70	2 to 4	Subregion I-1990
I-103	Cook Road/Maryland Avenue Extended		Powder Mill Road to Odell Road	70	2 to 4	Subregion I-1990
I-108	Bauer Lane Extended		Contee Road Extended to Sandy Springs Road	70	2 to 4	Subregion I-1990
I-111	Chevy Chase Drive		Bauer Lane Extended to Switzer Lane	70	2 to 4	Subregion I-1990
I-112	Frost Place		Bauer Lane Extended to Switzer Lane	70	2 to 4	Subregion I-1990
I-200	Branchville Industrial Access Road		Greenbelt Road to 51st Place	70	2	Langley Park -1989
I-202	54th Avenue Replacement/Ballew Avenue		Branchville Road to 900 ft. south of Berwyn Road	70	2	Langley Park -1989
I-203	Riverdale Road		Kenilworth Avenue to East West Highway	70	2	Bladensburg-1994
I-204	Tuxedo Road/Arbor Street		B-W Parkway Ramp to Cheverly Avenue	70	2	Tuxedo Road-2005
I-205	48th Street		Kenilworth Avenue to Kenilworth Avenue	70	2	Bladensburg-1994
I-206	Tanglewood Drive/Buchanan Street		Alt US 1 to Kenilworth Avenue	70	2	Bladensburg-1994
I-207	46th Avenue		Decatur Street to Lafayette Place	70	2	Hyattsville-PA 68-1994
I-208	Rivertech Court		NOAA to River Road	70	2	College Park TDDP-1997
I-209	Rhode Island Avenue Extended		Rhode Island Avenue to Madison Street	70	2	Hyattsville-PA 68-1994
I-300	Prince George's Boulevard Extended		Leeland Road to existing Prince George's Boulevard	70	4	Bowie-2006
I-305	Aerospace Road		MD 193 to Forbes Boulevard	70	2	Glenn Dale-1993
I-306	Business Parkway		Forbes Boulevard to Martin Luther King Jr. Highway	70	2	Glenn Dale-1993
I-308	Ruby Lockhart Way/Palmetto Drive/Woodview Drive		St. Joseph's Drive to Campus Way N	70	4	Largo-1990
I-310	New Road		Ruby Lockhart Way to Landover Road	70	4	Largo-1990
I-311	Apollo Drive		Lottsford Road to Arena Drive	70	4	Largo-1990
I-312	Technology Way/Mercantile Lane		Apollo Drive to Landover Road	70	4	Largo-1990
I-313	Peppercorn Place		McCormick Drive to Landover Road	70	4	Largo-1990
I-400	Ardwick-Ardmore Road		John Hanson Highway to Beltway	70	2 to 4	Landover-1993
I-401	Truck Way Extended		Hampton Park Boulevard to Truck Way	70	2	Morgan Boulevard-2004
I-402	Morgan Boulevard/MD 214 Access Road		Morgan Boulevard to Truck Way	70	2	Morgan Boulevard-2004
I-403	Cabin Branch Drive		Sheriff Road to John Hanson Highway	70	2 to 4	Landover-1993
I-404	Hubbard Road		Pennsy Drive to Martin Luther King, Jr. Highway	70	2 to 4	Landover-1993
I-405	Jefferson Avenue		Pennsy Drive to Ardwick-Ardmore Road	70	2 to 4	Landover-1993
I-412	Brightseat Business Park Road		Redskins Road to Brightseat Road	70	2 to 4	Landover-1993
I-413	Hampton Park Boulevard/Kaverton Road		Marlboro Pike to Central Avenue	70	2 to 4	Landover-1993
I-415	Ritchie Road Spur		Ritchie Road to Hampton Park Boulevard	70	2 to 4	Suitland - 1985
I-416	Cryden Way/Parston Drive		Forestville Road to Kaverton Boulevard	70	2 to 4	Suitland - 1985
I-417	Marlboro Pike		Forestville Road to Kaverton Boulevard	70	2 to 4	Suitland - 1985
I-502	Louie Pepper Drive		Old Alexandria Ferry Road to Woodyard Road	70	2	Subregion 5-2009
I-503	Short Cut Road		A-63 to Brandywine Road	70	2	Subregion 5-2009
I-601	Foxley Road/Woodyard Industrial Road		Dower House Road to Woodyard Road	70	4	Melwood - 1994
I-602	Fallard Drive		Dower House Road to Dower House Road	70	2 to 4	Melwood - 1994
I-603	MD 4 Service Road		A-37 to MC-634	70	2 to 4	Westphalia - 2007
I-604	Old Marlboro Pike Loop		Marlboro Pike to Old Marlboro Pike	70	2 to 4	Melwood - 1994

Attachment B

Updated Table 4

Updated Table 4

Road ID	Facility Name	Route ID	Project Limits	Right of Way (Feet)	Lanes	Most Recent Master Plan Citation(s) and Year of Approval
Freeways						
F-1	I-95	I-95	Beltway to Howard County	300-400	8	Subregion 1 - 2010
F-2	Baltimore-Washington Parkway	MD 295	D.C. line to Anne Arundel County	Varies	4 to 6	Greater Cheverly 2018 2017 East Riverdale-Beacon Heights Subregion 1 - 2010 Bladensburg-1994 1989 Langley Park-College Park
F-3	Intercounty Connector	MD 200	Montgomery County line to Baltimore Avenue	200-300	6	MPOT-2009 MPOT: Delete east of current MDOT ICC project limits
F-4	John Hanson Highway	US 50/US 301	DC line to Anne Arundel County	200	10	2022 Bowie-Mitchellville and Vicinity
F-5	I-95/I-495 Capital Beltway	I-95/I-495	Woodrow Wilson Bridge to Suitland Parkway	300	8 to 12	Central US 1-2010
F-5	I-95/I-495 Capital Beltway	I-95/I-495	Suitland Parkway to John Hanson Highway	300	10	Subregion 4 (2010)
F-5	I-95/I-495 Capital Beltway	I-95/I-495	North of Everts Street to MD 202	300	10 to 12	Landover Gateway-2009
F-5	I-95/I-495 Capital Beltway	I-95/I-495	MD 202 to Montgomery County line	300	8 to 12	Central US 1-2010
F-6	Pennsylvania Avenue	MD 4	Beltway to Anne Arundel County	300	6 to 8	Subregion 6-2013
F-7	Suitland Parkway	NPS Facility	DC line to Pennsylvania Avenue	Varies	4 to 6	MPOT-2009
F-8	Anacostia Freeway	I-295	I-95/I-495 to DC Line	120-200	4 to 6	MPOT-2009
F-9	Branch Avenue	MD 5	Charles County Line to Subregion 7	300	6 to 8	Subregion 5-2013
F-10	Crain Highway	US 301/MD 3	MD 450 (Annapolis Road) to Mitchellville Road	200	6 to 8	2022 Bowie-Mitchellville and Vicinity
F-10	Crain Highway	US 301/MD 3	Mitchellville Road to MD 214 (Central Avenue [E-1])	200	4 to 8	2022 Bowie-Mitchellville and Vicinity
F-10	Crain Highway	US 301/MD 3	MD 214 (Central Avenue [E-1]) to Leeland Road	200	4 to 8	2022 Bowie-Mitchellville and Vicinity
F-10	Crain Highway	US 301/MD 3	Leeland Road to Subregion 5	300-450	4 to 8	Subregion 6-2013
F-10	Crain Highway	US 301/MD 3	Subregion 6 to MD 5/Charles County	300-450	6 to 8	Subregion 5-2013
F-11	Indian Head Highway	MD 210	Berry Road to Beltway	Varies	6 to 8	MPOT-2009
F-12	Intercounty Connector	MD 200	Montgomery County line to Baltimore Avenue	200-300	6	Subregion 1 - 2010
Expressways						
E-1	Central Avenue	MD 214	Beltway to MD 193	150-200	4 to 8	MPOT-2009
E-1	Central Avenue	MD 214	MD 193 to Crain Highway	150	4	2022 Bowie-Mitchellville and Vicinity
E-1	Central Avenue	MD 214	Crain Highway to Queen Anne Bridge Road	100	2	2022 Bowie-Mitchellville and Vicinity
E-3	Pennsylvania Avenue Extended	MD 4	DC Line to Beltway	200	4 to 6	Subregion 4 (2010)
E-4	Branch Avenue	MD 5	Beltway to DC Line	200-300	4 to 6	MPOT-2009
E-5	Indian Head Highway	MD 210	Charles County to Berry Road	250	4	Subregion 5-2013
E-6	Landover Road/Largo Road	MD 202	Pennsylvania Avenue/Crain Highway to Barlowe Road	150-200	4 to 8	Landover Gateway-2009
E-7	Berry Road	MD 228	Charles County to Indian Head Highway (MD 210)	250	4	Subregion 5-2013
Arterials						
A-1	Sandy Spring Road	MD 198	Montgomery County to Anne Arundel County (outside City of Laurel)	120	6	Subregion 1 - 2010
A-2	Cherry Lane		Van Dusen Road to Laurel-Bowie Road (MD 197)	120	4 to 6	Subregion 1 - 2010
A-3	Van Dusen Road Extended		Virginia Manor Road to A-59	120	6	MPOT-2009
A-4	Laurel-Bowie Road	MD 197	Jericho Park Road to MD 198	120	4 to 6	Subregion 1 - 2010
A-6	Contee Road Extended		Old Gunpowder Road to Switzer Lane	80-120	4	MPOT-2009
A-6	Contee Road Extended		Switzer Lane to Baltimore Avenue	80-120	6	MPOT-2009
A-6	Contee Road Extended		Baltimore Avenue to Anne Arundel County line	120	4 to 6	Subregion 1 - 2010
A-8	Powder Mill Road	MD 212	Montgomery County to Collier Road	80-120	2	MPOT-2009
A-8	Powder Mill Road	MD 212	Collier Road to Ammendale Road - 6 lanes	80-120	6	MPOT-2009
A-9	Baltimore Avenue	US 1	Capital Beltway to Howard County	90-120	4 to 6	Subregion 1 - 2010
A-10	Adelphi Road		East West Highway to Pennsylvania Street	100-120	6	MPOT-2009
A-10	Adelphi Road		Pennsylvania Street to Cool Spring Road	93 min.	2	2022 Adelphi Road-UMGC-UMD
A-10	Adelphi Road		Cool Spring Road to Montgomery County	100-120	6	MPOT-2009
A-11	New Hampshire Avenue	MD 650	DC Line to East West Highway and University Boulevard to Montgomery County	100-120	6	MPOT-2009
A-12	Riggs Road	MD 212	DC Line to University Boulevard	120	6	MPOT-2009
A-13	Queens Chapel Road	MD 500	DC Line to East West Highway	120	6	MPOT-2009
A-14	Kenilworth Avenue	MD 201	Baltimore Washington Parkway to MD 410	90-120	4 to 6	Greenbelt/MD 193 (2013)
A-14	Kenilworth Avenue	MD 201	MD 410 to Carters Lane	90	4 to 5	2017 East Riverdale-Beacon Heights
A-14	Kenilworth Avenue	MD 201	Carters Lane to Sunnyside Avenue	90-120	4 to 6	Greenbelt/MD 193 (2013)
A-15	East West Highway/Veterans Parkway/Riverdale Road	MD 410	NE Branch to 64th Avenue	100-120	4	2017 East Riverdale-Beacon Heights
A-15	East West Highway/Veterans Parkway/Riverdale Road	MD 410	64th Avenue to Pennsy Drive	100-120	4 to 6	MPOT-2009
A-16	University Boulevard/Greenbelt Road/Glenn Dale Boulevard	MD 193	Montgomery County to Temple Street	120-200	4 to 8	Greenbelt/MD 193 (2013)
A-16	University Boulevard/Greenbelt Road/Glenn Dale Boulevard	MD 193	Temple Street to Adelphi Road	137 min.	4	2022 Adelphi Road-UMGC-UMD
A-16	University Boulevard/Greenbelt Road/Glenn Dale Boulevard	MD 193	Adelphi Road to Annapolis Road	120-200	4 to 8	Greenbelt/MD 193 (2013)
A-17	Bladensburg Road	US Alt 1	DC Line to Kenilworth Ave	120	4 to 6	MPOT-2009
A-18	Annapolis Road	MD 450	Kenilworth Avenue to Lanham-Severn Road	120	6	MPOT-2009
A-19	Lanham-Severn Road	MD 564	Annapolis Road to Springfield Road	120	4 to 6	MPOT-2009
A-20	Landover Road	MD 202	Annapolis Road to 57th Avenue	120	6	MPOT-2009
A-20	Landover Road	MD 202	57th Avenue to US 50	120	4	Greater Cheverly-2018
A-20	Landover Road	MD 202	US 50 to Barlowe Road	120	6	MPOT-2009
A-21	Sheriff Road		DC Line to Martin Luther King, Jr. Highway	100	4	Subregion 4 (2010)
A-22	Martin Luther King, Jr. Highway	MD 704	DC Line to US 50	120-150	4 to 6	Subregion 4 (2010)
A-22	Martin Luther King, Jr. Highway	MD 704	US 50 to Annapolis Road	120	6	Glenn Dale-Seabrook-Lanham 2010
A-23	Annapolis Road	MD 450	Lanham-Severn Road to MD 193	120-150	4 to 6	Central Annapolis Road 2010
A-23	Annapolis Road	MD 450	MD 193 to Crain Hwy	120	4	2022 Bowie-Mitchellville and Vicinity
A-24	Collington Road/ Laurel Bowie Road	MD 197	Baltimore-Washington Parkway to Old Laurel Bowie Road	120	4 to 6	MPOT-2009
A-24	Collington Road/ Laurel Bowie Road	MD 197	Old Laurel Bowie Road to Crain Highway	120	4	2022 Bowie-Mitchellville and Vicinity
A-25	Mitchellville Road		Mt. Oak Road to Collington Road	120	4 to 6	MPOT-2009
A-26	Lottsford Road/Woodmore Road/Mount Oak Road		Largo Drive W to Mount Oak Road	80-150	4 to 6	MPOT-2009
A-26	Lottsford Road/Woodmore Road/Mount Oak Road		Mount Oak Road to Mitchellville Road	120	4	2022 Bowie-Mitchellville and Vicinity
A-27	Watkins Park Road/Enterprise Road	MD 193	Largo Road to Oak Grove Road	120-200	4	MPOT-2009

Updated Table 4

Road ID	Facility Name	Route ID	Project Limits	Right of Way (Feet)	Lanes	Most Recent Master Plan Citation(s) and Year of Approval
A-27	Watkins Park Road/Enterprise Road	MD 193	Oak Grove Road to MD 450 (Annapolis Road [A-23])	100	4	2022 Bowie-Mitchellville and Vicinity
A-29	Evarts Street/Campus Way		Brightseat Road to Harry S Truman Drive	120	4 to 6	MPOT-2009
A-30	Bishop Peebles Drive/Arena Drive/Lake Arbor Way		FedEx Way to Campus Way	120-150	6	MPOT-2009
A-31	Ritchie road/Morgan Boulevard/FedEx Way Redskins Road/Brightseat Road		Walker Mill Road to Evarts Street	120	6	Subregion 4 (2010)
A-32	E. Capitol Street/Central Avenue	MD 214	DC Line to Beltway	120-150	6 to 8	Subregion 4 (2010)
A-33	Addison Road South		Walker Mill Road to Central Avenue	120	4 to 6	Subregion 4 (2010)
A-34	Brooks Drive		Pennsylvania Avenue to Addison Road	120	4 to 6	MPOT-2009
A-35	Walker Mill Road		Silver Hill Road to Beltway	120	4 to 6	MPOT-2009
A-35	Walker Mill Road		I-95/I-495 to Ritchie Road (A-31)	120	6	Subregion 4 (2010)
A-35	Walker Mill Road		Ritchie Road (A-31) to Shady Glen Drive (C-414)	70-80	2 to 4	Subregion 4 (2010)
A-36	White House Road/Ritchie Marlboro Road		Beltway to Largo Road	120-140	6 to 8	MPOT-2009
A-37	Westphalia Road		Pennsylvania Avenue to MC-634	120-140	6 to 8	MPOT-2009
A-38	Harry S Truman Drive		White House Road to Largo Drive West (C-346)	80-120	4 to 6	MPOT-2009
A-39	Ritchie Marlboro Road		Pennsylvania Avenue to White House Road at Harry S Truman Drive	100-120	4 to 6	MPOT-2009
A-40	Silver Hill Road	MD 458	Branch Avenue to Walker Mill Road	120	4 to 6	Subregion 4 (2010)
A-41	Suitland Road		Silver Hill Road to Suitland Parkway	89-120	4 to 6	MPOT-2009
A-41	Suitland Road		Suitland Parkway to Allentown Road	106	4	Central Branch Ave 2013
A-42	Ager Road		Queens Chapel Road to East West Highway	100	4	MPOT-2009
A-43	Naylor Road	MD 637	DC Line-Branch Avenue	100-200	4	MPOT-2009
A-45	St. Barnabas Road	MD 414	Beltway to Temple Hill Road	120	4 to 6	MPOT-2009
A-45	St. Barnabas Road	MD 414	Temple Hill Road to MD 5	210	6 (plus service roads)	Central Branch Ave 2013
A-45	St. Barnabas Road	MD 414	MD 5 to Silver Hill Road	120	4 to 6	MPOT-2009
A-46	Temple Hill Road		Capital Beltway to Tinkers Creek	120	4 to 6	MPOT-2009
A-48	Oxon Hill Road	MD 414	Beltway to I-295 Off-Ramp	146-154	4 to 6	MPOT-2009
A-49	Indian Head Highway	MD 210	Beltway to DC Line	Varies	4 to 6	MPOT-2009
A-50	Allentown Road	MD 337	Branch Avenue (MD 5) to Maxwell Drive	145	6	Central Branch Ave 2013
A-50	Allentown Road	MD 337	Maxwell Drive to Suitland Road	175	6 (plus service road)	Central Branch Ave 2013
A-50	Allentown Road	MD 337	Suitland Road to Suitland Parkway	100-120	4 to 6	MPOT-2009
A-51	Allentown Road		Brinkley Road to Branch Avenue	120-150	4 to 6	MPOT-2009
A-52	Dower House Road/Dower House Road Extended		Foxley Road to A-66	120	6	Subregion 6-2013
A-53	Woodyard Road	MD 223	Branch Avenue (MD 5) to Mike Shapiro Drive	170	6 (plus service road)	Central Branch Ave 2013
A-53	Woodyard Road	MD 223	Mike Shapiro Drive to Rosaryville Road	120	6	Subregion 5-2013
A-53	Woodyard Road	MD 223	Piscataway Creek to MD 4	120-150	4 to 6	Subregion 6-2013
A-54	Piscataway Road/Woodyard Road/Livingston Road/Farmington Road East	MD 223	Indian Head Highway (MD 210) to MD 5	Varies (120 min)	4 to 6 multi-lane boulevard	Subregion 5-2013
A-54	Piscataway Road/Woodyard Road/Livingston Road/Farmington Road East	MD 223	Absher Lane to I-504	190	4 (plus service roads)	Central Branch Ave 2013
A-54	Piscataway Road/Woodyard Road/Livingston Road/Farmington Road East	MD 223	I-504 to Branch Avenue (MD 5)	210	6 (plus service roads)	Central Branch Ave 2013
A-55	Accokeek Road/Livingston Road	MD 373	MD 210 to US 301/MD 5 (at McKendree Road)	Varies (120 min)	4 to 6	Subregion 5-2013
A-56	Kenilworth Avenue Extended	MD 201	Capital Beltway to I-95	120-150	4 to 6	Subregion 1 - 2010
A-57	Piney Branch Road	MD 320	Montgomery County to New Hampshire Avenue	100-120	4	MPOT-2009
A-59	Mall Road/To Be Named		Old Gunpowder Road to I-95	120-150	4 to 6	Subregion 1 - 2010
A-61	Crain Highway	US 301	Old Crain Highway to Central Avenue	Varies	4 to 6	Subregion 6-2009
A-61	Crain Highway	US 301	Central Avenue to Mount Oak Road	120	4	2022 Bowie-Mitchellville and Vicinity
A-61	Crain Highway	US 301	Mount Oak Road to Collington Road	Varies	4 to 6	Subregion 6-2009
A-63	Brandywine Employment Spine Road		A-55 to F-9 at C-522	120	6	Subregion 5-2013
A-64	Crain Highway	US 301	Charles County to F-9 north of A-63	200	5 to 8	MPOT-2009
A-65	Old Fort Road Extended		MD 223 to MD 5	Varies (80' min.)	2 to 4	Subregion 5-2013
A-66	Presidential Parkway		MC 637 to Woodyard Road	100-140	4 to 6	MPOT-2009
A-67	Suitland Parkway Extended		Pennsylvania Avenue to MC 634	120-140	6 to 8	MPOT-2009
A-68	New Arterial		Oxon Hill road to Brinkley Road	100	4	MPOT-2009
A-69	Branch Avenue	MD 5	DC line to St. Barnabas Road	120-150	6	MPOT-2009
Major Collectors						
MC-101	Old Gunpowder Road		A-8 to MD 198	100	4	Subregion 1 - 2010
MC-102	Van Dusen Road		A-56 to Old Sandy Spring Road	100	4	Subregion 1 - 2010
MC-103	To Be Named		A-8 to A-56	100	4	Subregion 1 - 2010
MC-104	To Be Named		C-119 to A-56	100	4	Subregion 1 - 2010
MC-105	To Be Named		F-12 to A-59	100	4	Subregion 1 - 2010
MC-106	Muirkirk Road		MC-103 to MD 197	80-100	4	Subregion 1 - 2010
MC-200	Baltimore Avenue	US 1	South of I-495 to Guilford Drive	88-112	4	Central US 1-2010
MC-201	Hanover Parkway		MD 193 to Hanover Drive	100-120	4	Greenbelt/MD 193 (2013)
MC-301	Marketplace Boulevard		US 301 (Robert Crain Highway) to Prince George's Boulevard	100	4	2022 Bowie-Mitchellville and Vicinity
MC-302	Prince George's Boulevard		Souther terminus to Marketplace Boulevard	100	4	2022 Bowie-Mitchellville and Vicinity
MC-401	Evarts Street		Brightseat Road to Capital Beltway	100	4	Subregion 4 - 2010
MC-417	Evarts Street/Ruby Lockhart Way		Brightseat Road to St. Joseph's Drive	90-110	4	Landover Gateway-2009
MC-418	Campus Way North		Woodmore Town Center to Ruby Lockhart Way	90-110	4	Landover Gateway-2009
MC-500	Temple Hills Road		MD 223 to Subregion 7	80-100	4	Subregion 5-2013
MC-501	Old Alexandria Ferry Road		MD 223 to MD 5	80-100	4	Subregion 5-2013
MC-502	West Brandywine Spine Road		MD 5 to A-55	100	4	Subregion 5-2013
MC-503	Matapeake Business Drive		A-55 (south of Timothy Branch) to A-55 (at A-63)	100	4	Subregion 5-2013
MC-600	Oak Grove Road/Leeland Road		MD 193 to US 301	100	4	2022 Bowie-Mitchellville and Vicinity
MC-601	Heathermore Boulevard		MC-602 to East Marlton Avenue	120	4	Subregion 6-2009
MC-602	New Major Collector		Old Crain Highway to Croom Road	100	2 to 4	MPOT-2009

Updated Table 4

Road ID	Facility Name	Route ID	Project Limits	Right of Way (Feet)	Lanes	Most Recent Master Plan Citation(s) and Year of Approval
MC-631	Suitland Parkway Extended		MC-634 to Ritchie-Marlboro Road	100	4	MPOT-2009
MC-632	Westphalia Boulevard		MC-631 to A-66	100	4	MPOT-2009
MC-634	Presidential Parkway Extended		A-66 to White House Road	100	4	MPOT-2009
MC-635	D'Arcy Road Extended		MC-637 to MC-631	100	4	MPOT-2009
MC-637	New Road		A-66 to MC-632	100	4	MPOT-2009
MC-700	Palmer Road/Tucker Road		Indian Head Highway to Allentown Road (C-718)	90-100	4	MPOT-2009
MC-701	Brinkley Road		St. Barnabas Road to Allentown Road	80-116	2 to 4	MPOT-2009
MC-702	Allentown Road		Allentown Road (C-718) to Brinkley Road	90-100	4	MPOT-2009
MC-703	Old Fort Road North/Old Fort Road East		Livingston Road to Piscataway Road	80-100	4	MPOT-2009
Collectors						
C-101	Beltsville Drive		MD 212 to Calverton Boulevard	80	4	Subregion 1 - 2010
C-102	New Road/Van Dusen Road		A-3 to Contee Road Extended	80	4	MPOT-2009
4 C-103	Montpellier Drive		Muirkirk Road to Laurel-Bowie Road	80	2	Subregion 1 - 2010
5 C-104	Briggs Chaney Road		Montgomery County to Old Gunpowder Road	80	2	Subregion 1 - 2010
C-105	Sweitzer Lane		A-59 to MD 198	80	4	Subregion 1 - 2010
C-106	Contee Road		US 1 to MD 197	80	4	Subregion 1 - 2010
C-107	Old Gunpowder Road		Montgomery County to Cherry Hill Road	80	2 to 4	Subregion 1 - 2010
C-108	Old Baltimore Pike/Cedarhurst Drive		A-56 to Muirkirk Road	80	4	Subregion 1 - 2010
3 C-109	Muirkirk Road		A-3 to Laurel-Bowie Road	80	4	MPOT-2009
C-110	Greencastle Road		Montgomery County to Old Gunpowder Road	80	2	MPOT-2009
C-111	Ammendale Road/Konterra South Road		MD 212 to US 1	80	4	Subregion 1 - 2010
C-112	Powder Mill Road		Old Gunpowder Road to Baltimore Avenue	80	2	MPOT-2009
C-112	Powder Mill Road		Baltimore Avenue to Kenilworth Avenue Extended	80	4	MPOT-2009
C-113	Bond Mill Road		Sandy Spring Road to Brooklyn Bridge Road	80	2	MPOT-2009
6 C-114	Calverton Boulevard		Montgomery County to Beltsville Drive	80	4	Subregion 1 - 2010
C-115	Soil Conservation Road		Good Luck Road to Powder Mill Road	80	2	Subregion 1 - 2010
C-116	Springfield Road		Bowie Master Plan to Powder Mill Road	80	2	Subregion 1 - 2010
C-117	Brooklyn Bridge Road		Bond Mill road to City of Laurel	80	2	MPOT-2009
C-118	Rhode Island Avenue		MD 193 to US 1	80	4	Central US 1-2010
C-119	To Be Named		MC-103 to A-56	80	4	Subregion 1 - 2010
C-120	Sunnyside Avenue		Baltimore Avenue to Kenilworth Avenue	80-120	4 to 6	MPOT-2009
C-121	To Be Named		MC-105 to MC-103	80	4	Subregion 1 - 2010
C-123	Beltsville Drive		Calverton Boulevard to Powder Mill Road	80	4	MPOT-2009
4 C-132	Montpellier Drive		Muirkirk Road to Laurel-Bowie Road	80	2	MPOT-2009
5 C-133	Briggs Chaney Road		Montgomery County to Old Gunpowder Road	80	2	MPOT-2009
6 C-134	Calverton Boulevard		Montgomery County to Beltsville Drive	80	4	MPOT-2009
C-200	Sargent Road		DC Line to Riggs Road	80	4	MPOT-2009
C-201	Cherry Hill Road		Montgomery County to Baltimore Avenue	80	4	Central US 1-2010
C-202	Paint Branch Parkway/Campus Drive		Baltimore Avenue to Kenilworth Avenue	80-100	4	2017 East Riverdale-Beacon Heights
C-203	Campus Drive/Mowatt Lane/Guilford Drive		Adelphi Road to Presidential Drive	80-100	4	Central US 1-2010
C-203	Campus Drive/Mowatt Lane/Guilford Drive		Presidential Drive to Guilford Drive	83 min.	2	2022 Adelphi Road-UMGC-UMD
C-203	Campus Drive/Mowatt Lane/Guilford Drive		Guilford Drive to Baltimore Avenue	80-100	4	Central US 1-2010
C-204	River Road		Paint Branch Parkway to Kenilworth Avenue	80	2 (short- to medium-term) 4 (long-term)	College Park-Riverdale Park TDDP 2015
C-205	Charles Armentrout Drive		Baltimore Avenue to Rhode Island Avenue	80	2	MPOT-2009
C-206	Greenbelt Station Parkway		MD 193 to Greenbelt Metro Station	80	2 to 4	Greenbelt/MD 193 (2013)
C-207	Riggs Road	MD 212	University Boulevard to Adelphi Road	80-100	4	MPOT-2009
C-207	Riggs Road	MD 212	Adelphi Road to Powder Mill Road	80-100	2	MPOT-2009
C-208	Cherrywood Lane		MD 193 to Kenilworth Avenue	80-100	2 (4 south of Breezewood Drive)	Greenbelt/MD 193 (2013)
C-209	Rhode Island Avenue/Baltimore Avenue	US 1	DC Line to Guilford Drive	80-110	4	Central US 1-2010
C-210	Brae Brooke Drive		Hanover Parkway to Cipriano Road	80	4	MPOT-2009
C-211	Hanover Parkway		Good Luck Road to Greenbelt Road	80-120	4	MPOT-2009
C-212	Mandan Road		Brae Brooke Drive to Greenbelt Road	80	4	MPOT-2009
C-213	Ivy Lane		Cherrywood Lane to Kenilworth Avenue Extended	80	4	MPOT-2009
C-214	Chillum Road	MD 501	DC Line to Queens Chapel Road	80	4	MPOT-2009
C-215	Decatur Street		Baltimore Avenue to Kenilworth Avenue	80	2	MPOT-2009
C-217	Rivertech Court		River Road to Lafayette Street	70	2	College Park-Riverdale Park TDDP 2015
C-218	Metzerott Road		New Hampshire Avenue to University Boulevard	80	2	MPOT-2009
C-220	Ellin Road/85th Avenue		Annapolis Road to East West Highway	80-80	2 to 4	MPOT-2009
C-221	Riverdale Road		East West Highway to Veterans Parkway	80	2 to 4	MPOT-2009
C-221	Riverdale Road		Veterans Parkway to Auburn Avenue	120	4	2017 East Riverdale-Beacon Heights
C-221	Riverdale Road		Auburn Avenue to Annapolis Road	80	2 to 4	MPOT-2009
C-222	Quincy Street/52nd Avenue		Kenilworth Avenue to Lloyd Street/Service Road	83	2	Greater Cheverly 2018
C-222	Quincy Street/52nd Avenue		Lloyd Street/Service Road to 48th Street	80	2 to 4	MPOT-2009
C-223	57th Avenue		Annapolis Road to Emerson Street	80	2 to 4	MPOT-2009
C-224	Baltimore Avenue	US Alt 1	Annapolis Road to US 1	Varies	4	MPOT-2009
C-225	Cooper Lane		Old Landover Road to Annapolis Road	70	2	Greater Cheverly 2018
C-226	Ardwick-Ardmore Road		Annapolis Road to south of Elsie Court	80		MPOT-2009
C-227	Greenbelt Road	MD 430	US 1 to MD 193	80	4	Central US 1-2010
C-229	Belcrest Road		Queens Chapel Road to Adelphi Road	100	4	PG Plaza TDDP-2016
C-230	Hamilton Street		Jamestown Road to 38th Avenue	80-100	2 to 4	MPOT-2009
C-234	38th Street	MD 208	Bladensburg Road to Rhode Island Avenue	80	2	MPOT-2009
C-300	Church Road		MD 450 (Annapolis Road) to Old Church Road	80	2	2022 Bowie-Mitchellville and Vicinity
C-300	Church Road		Old Church Road to Oak Grove Road	90	2	2022 Bowie-Mitchellville and Vicinity
C-301	Chestnut Avenue		Annapolis Road to 12th Street	80	2	2022 Bowie-Mitchellville and Vicinity
C-302	Fairwood Parkway		Annapolis Road to Church Road	80	3	2022 Bowie-Mitchellville and Vicinity

Updated Table 4

Road ID	Facility Name	Route ID	Project Limits	Right of Way (Feet)	Lanes	Most Recent Master Plan Citation(s) and Year of Approval
C-303	Old Chapel Road		High Bridge Road to Laurel-Bowie Road	80	2	2022 Bowie-Mitchellville and Vicinity
C-304	Mitchellville Road		Mount Oak Road to Crain Highway	80	4	2022 Bowie-Mitchellville and Vicinity
C-305	Mount Oak Road		Mitcheville Road to Crain Highway	90	4	2022 Bowie-Mitchellville and Vicinity
C-306	Northview Drive		Mitcheville Road to New Haven Drive	90	4	2022 Bowie-Mitchellville and Vicinity
C-307	Excalibur Road		Evergreen Parkway to Crain Highway (A-61)	80	2	2022 Bowie-Mitchellville and Vicinity
C-308	Mitchellville Road		Collington Road to Renaissance Center	100	2	2022 Bowie-Mitchellville and Vicinity
C-309	Melford Boulevard		MD Science and Tech Center to Curie Dr	100	2	2022 Bowie-Mitchellville and Vicinity
C-310	Race Track Road		Old Chapel Road to Idlewild Drive	90	2	2022 Bowie-Mitchellville and Vicinity
C-310	Race Track Road		Idlewild Drive to MD 450	90	4	2022 Bowie-Mitchellville and Vicinity
C-311	Old Chapel Road		Laurel-Bowie Road to Race Track Road	80	2	2022 Bowie-Mitchellville and Vicinity
C-312	Duckettown Road		Springfield Road to Chestnut Avenue	80	2	2022 Bowie-Mitchellville and Vicinity
C-313	Old Laurel-Bowie Road		Laurel-Bowie Road to Maple Avenue	90	2	2022 Bowie-Mitchellville and Vicinity
C-313	Old Laurel-Bowie Road		Maple Avenue to 9th Street	50-80	2 to 4	MPOT-2009
C-314	11th Street/Race Track Road/Lanham Severn Road	MD 564	Jericho Park Road to Laurel Bowie Road	90	2	2022 Bowie-Mitchellville and Vicinity
C-314	11th Street/Race Track Road/Lanham Severn Road	MD 564	Laurel Bowie Road to Elm Avenue	100	2	2022 Bowie-Mitchellville and Vicinity
C-314	11th Street/Race Track Road/Lanham Severn Road	MD 564	Elm Avenue to Springfield Road	90	2	2022 Bowie-Mitchellville and Vicinity
C-315	Jericho Park Road		Race Track Road to Laurel Bowie Road	93	2	2022 Bowie-Mitchellville and Vicinity
C-315	Race Track Road		Jericho Park Road to Old Chapel Road	90	2	2022 Bowie-Mitchellville and Vicinity
C-322	Springfield Road		Lanham-Severn Road to Good Luck Road	80	2	2022 Bowie-Mitchellville and Vicinity
C-327	Princess Garden Parkway		Annapolis Road to Good Luck Road	80	4	Glenn Dale-Seabrook-Lanham 2010
C-328	Cipriano Road		Lanham-Severn Road to Greenbelt Road	80	4	Glenn Dale-Seabrook-Lanham 2010
C-329	Whitfield Chapel Road		Ardwick-Ardmore Road to Annapolis Road	80	4	Glenn Dale-Seabrook-Lanham 2010
C-338	Glenn Dale Road	MD 953	Annapolis Road to Enterprise Road	80	2 to 4	Glenn Dale-Seabrook-Lanham 2010
C-339	Forbes Boulevard		Lottsford-Vista Road to Lanham-Severn Road	80	4	Glenn Dale-Seabrook-Lanham 2010
C-340	Relocated Forbes Boulevard		Lanham-Severn Road to Greenbelt Road	80	4	Glenn Dale-Seabrook-Lanham 2010
C-341	Good Luck Road		Kenilworth Avenue to Baltimore-Washington Parkway	80	4	2017 East Riverdale-Beacon Heights
C-341	Good Luck Road		I-95/I-495 to Springfield Road	80	4	Glenn Dale-Seabrook-Lanham 2010
C-342	Prospect Hill Road/Fletchertown Road		Glenn Dale Boulevard (MD 193) to Hillmeade Road	80	4	Glenn Dale-Seabrook-Lanham 2010
C-342	Prospect Hill Road/Fletchertown Road		Hillmeade Road to High Bridge Road	80	2	2022 Bowie-Mitchellville and Vicinity
C-343	Hillmeade Road		Annapolis Road to Fletchertown Road	80	2 to 4	Glenn Dale-Seabrook-Lanham 2010
C-344	Lottsford-Vista Road		Lottsford Road to Martin Luther King, Jr. Highway	80	4	MPOT-2009
C-345	McCormick Road/St. Joseph's Drive		MD 202 to Campus Way North	80	4	Landover Gateway-2009
C-345	McCormick Road/St. Joseph's Drive		Campus Way North to Ardwick-Ardmore Road	80	4	Landover Gateway-2009
C-346	Harry S Truman Drive/Largo Drive W/Largo Center Drive		Arena Drive to Arena Drive (Loop Road)	80-100	4	MPOT-2009
C-347	Ardwick-Ardmore Road		Martin Luther King, Jr. Highway to Lottsford- Vista Road	80	2 to 4	MPOT-2009
C-348	Mount Lubentia Way		Harry S Truman Drive to Largo Road	80	4	MPOT-2009
C-349	Kettering Drive/Lake Arbor Way		Largo Road to Campus Way North	80	2 to 4	MPOT-2009
C-374	Carter Avenue		Annapolis Road to Lanham-Severn Road	80	4	Glenn Dale-Seabrook-Lanham 2010
C-376	Bell Station Road		Glenn Dale Boulevard to Annapolis Road	80	4	Glenn Dale-Seabrook-Lanham 2010
C-377	Fairmont Drive		Summit Point Boulevard to Market Place	80	2	2022 Bowie-Mitchellville and Vicinity
C-377	Summit Point Boulevard		Old Central Avenue to Fairmont Drive	80	2	2022 Bowie-Mitchellville and Vicinity
C-378	Gwynn Brook Way		US 301 (Robert Crain Highway) to Fairmont Drive	80	2	2022 Bowie-Mitchellville and Vicinity
C-400	Brightseat Road		Evarts Street to Ardwick-Ardmore Road	80	4	Landover Gateway-2009
C-401	Barlowe Road/Evarts Street		Martin Luther King, Jr. Highway to Brightseat Road	80	4	Landover Gateway-2009
C-402	Pennsy Drive		Landover Road to Ardwick-Ardmore Road	70	2	MPOT-2009
C-403	75th Avenue		Landover Road to Pennsy Drive	80	2	MPOT-2009
C-404	Marblewood Avenue		Sheriff Road to 62nd Avenue	80	2	Greater Cheverly-2018
C-405	Sheriff Road		Martin Luther King, Jr. Highway to Redskins Road	80	2 to 4	MPOT-2009
C-406	Belle Haven Drive/Hill Oaks Road/Nalley Road		FedEx Way to Martin Luther King, Jr. Highway	70-80	4	MPOT-2009
C-407	Hill Road		Central Avenue to Martin Luther King, Jr. Highway	80	4	Subregion 4 (2010)
C-408	Addison Road		DC Line to Central Avenue	82	2	Greater Cheverly 2018
C-409	Central Avenue/Old Central Avenue	MD 322	DC Line to Addison Road	80	2 to 4	Subregion 4 (2010)
C-410	Marlboro Pike		DC Line to Forestville Road	80-100	2 to 4	Subregion 4 (2010)
C-411	Columbia Park Road		John Hanson Highway to 64th Ave	90	4	Greater Cheverly 2018
C-411	Columbia Park Road		64th Ave to Martin Luther King, Jr. Highway	80	2 to 4	MPOT-2009
C-412	Brightseat Road		Central Avenue to Redskins Road	80	4	MPOT-2009
C-413	Garden City Drive	MD 950	Ardwick-Ardmore Road to Beltway ramps	80	4	MPOT-2009
C-414	Shady Glen Drive		Walker Mill Road to Central Avenue	80	2 to 4	Subregion 4 (2010)
C-415	Suitland Road	MD 218	DC Line to Silver Hill Road	80	2 to 4	Subregion 4 (2010)
C-416	Cattail Creek Drive		Evarts Street to MD 202	80	4	Landover Gateway-2009
C-422	Brooks Drive		Silver Hill Road to Pennsylvania Avenue	80	2 to 4	Subregion 4 (2010)
C-423	Regency Parkway		Marlboro Pike to Suitland Road	80-100	2 to 4	Subregion 4 (2010)
C-424	Walters Lane		Cul-de-sac to Pennsylvania Avenue	80	2 to 4	Subregion 4 (2010)
C-425	Donnell Drive		Pennsylvania Avenue to Marlboro Pike	100	4	Subregion 4 (2010)
C-426	Ritchie Road/Forestville Road		Allentown Road to Walker Mill Road	80	2 to 4	Subregion 4 (2010)
C-427	Walker Mill Road		Marlboro Pike to Silver Hill Road	80	2 to 4	Subregion 4 (2010)
C-428	Rollins Avenue/Suffolk Avenue		Walker Mill Road to Central Avenue	80	2 to 4	MPOT-2009
C-429	Karen Boulevard		Walker Mill Road to Central Avenue	80	2 to 4	Subregion 4 (2010)
C-430	D'Arcy Road		Capital Beltway to Ritchie-Forestville Road	80	4	Subregion 4 (2010)
C-510	Dangerfield Road		Surratts Road to Woodyard Road	80	4	Subregion 5-2013
C-511	Coventry Way		Old Branch Avenue to Old Alexandria Ferry Road	80	4	Subregion 5-2013
C-512	Kirby Road		Temple Hills Road to Old Branch Avenue	80	4	Subregion 5-2013
C-513	Old Branch Avenue/Brandywine Road		Floral Park Road to MD 5 (at Brandywine interchange) to MD 5 (at Kirby Road)	80	4	Subregion 5-2013
C-514	Surratts Road Extended		MD 223 to Brandywine Road	80	4	Subregion 5-2013
C-515	Temple Hill Road Extended		C-514 to MD 223	80	4	Subregion 5-2013
C-516	Steed Road		MD 223 to Allentown Road	80	4	Subregion 5-2013

Updated Table 4

Road ID	Facility Name	Route ID	Project Limits	Right of Way (Feet)	Lanes	Most Recent Master Plan Citation(s) and Year of Approval
C-517	Shady Oak Parkway		MD 5 to Dyson Road	80	4	Subregion 5-2013
C-518	Hyde Field/Edelen Collector Facility		MC-703 to Steed Road	80	4	Subregion 5-2013
C-519	Gallahan Road		MD 223 to Old Fort Road South	80	2 to 4	Subregion 5-2013
C-520	Windbrook Drive		Thrift Road to MD 223	80	4	Subregion 5-2013
C-521	Thrift Road		Tippett Road to Windbrook Drive	80	2 to 4	Subregion 5-2013
C-522	Floral Park Road		Piscataway Road to Brandywine Road	80	2 to 4	MPOT-2009
C-523	Livingston Road		MD 223 to Subregion 7	80	4	Subregion 5-2013
C-524	Livingston Road/Bealle Hill Road		MD 373 to A-54	80	4	Subregion 5-2013
C-525	Livingston Road		MD 210 (at Independence Road) to MD 210 (at MD 373)	80	2 to 4	Subregion 5-2013
C-526	Manning Road Relocated		MD 210 to MD 228	80	4	Subregion 5-2013
C-527	Accokeek Road		A-55 to MD 5 at the Brandywine interchange	80	4	Subregion 5-2013
C-528	Dyson Road		A-63 to C-601	80	4	Subregion 5-2013
C-529	Farmington Road West		Livingston Road to MD 210	80	2	Subregion 5-2013
C-530	Berry Road		MD 373 to A-54	80	2	Subregion 5-2013
C-531	Danville Road		MD 373 to Floral Park Road	80	2	Subregion 5-2013
C-532	Gardner Road		Charles County to MD 373	80	2	Subregion 5-2013
C-533	Tippett Road		Thrift Road to MD 223	80	2	Subregion 5-2013
C-602	Brown Station Road		Old Marlboro Pike to White House Road	80	2 to 4	Subregion 6-2009
C-603	Old Crain Highway		MD-602 to Old Marlboro Pike	80	4	Subregion 6-2009
C-604	Old Marlboro Pike		Woodyard Road to Brown Station Road	80	2 to 4	Subregion 6-2009
C-605	William Beanes Road Ext		Woodyard Road to Old Crain Highway	80	2 to 4	Subregion 6-2009
C-606	Osborne Road/Osborne Road Relocated		MC-602 to Woodyard Road	80	4	Subregion 6-2009
C-607	Rosaryville Road		MC-602 to Woodyard Road	80	4	Subregion 6-2009
C-608	Duley Station Road		MC-602 to Croom Road	80	4	Subregion 6-2009
C-609	Surratts Road		Brandywine Road to Frank Tippett Road	80	2 to 4	Subregion 6-2009
C-610	Frank Tippett Road/Cherry Tree Crossing Road		A-63 to Rosaryville Road	80	4	Subregion 6-2009
C-611	East Marlton Avenue		Duley Station Road to Heathermore Boulevard	80	4	Subregion 6-2009
C-612	Grandhaven Avenue		MC-602 to Heathermore Boulevard	80	4	Subregion 6-2009
C-613	Brandywine Road/Aquasco Road		A-63 to Charles County Line	80	2 to 4	Subregion 6-2009
C-614	Dille Drive/Dille Drive Extended		Brown Station Road to Ritchie Marlboro Road	80	2 to 4	Subregion 6-2009
C-615	Croom Road	MD 382	Charles County to MC-602	80	2 to 4	Subregion 6-2009
C-616	North Keys Road		Brandywine Road to Molly Berry Road	80	2	Subregion 6-2009
C-617	Cedarville Road		A-55 to Brandywine Road	80	2 to 4	Subregion 6-2009
C-618	Candy Hill Road		Molly Berry Road to Croom Road	80	2	Subregion 6-2009
C-619	Baden-Westwood Road/Bald Eagle School Road/Westwood Road		Aquasco Road to Croom Road	80	2	Subregion 6-2009
C-620	Molly Berry Road		Candy Hill Road to Croom Road	80	2	Subregion 6-2009
C-621	Eagle Harbor Road		Aquasco Road to Trueman Point Road	80	2	Subregion 6-2009
C-622	Doctor Bowen Road		Charles County to Aquasco Road	80	2	Subregion 6-2009
C-623	Horsehead Road		Charles County to Aquasco Road	80	2	Subregion 6-2009
C-624	Cross Road Trail		Cherry Tree Crossing Road to North Keys Road	80	2	Subregion 6-2009
C-626	Westphalia Road/Old Marlboro Pike		A-37 to Ritchie-Marlboro Road Pennsylvania Avenue to Sultland Parkway	80	2 to 4	MPOT-2009
C-627	D'Arcy Road		MC-631 to Ritchie Road	80	4	MPOT-2009
C-628	Dower House Road/McCormick Road		Foxley Road to Woodyard Road	80	4	MPOT-2009
C-629	Old Marlboro Pike/Marlboro Pike		Dower House Road to MD 223	80	4	Subregion 6-2013
C-630	Sansbury Road		D'Arcy Road to MC 634	80	2 to 4	MPOT-2009
C-633	Brown Road		Ritchie Marlboro Road to Brown Station Road	80	2	MPOT-2009
C-700	Livingston Road		Oxon Hill Road to Indian Head Highway at Forest Heights	80	4	MPOT-2009
C-701	Owens Road		DC Line-Wheeler Road	80	4	MPOT-2009
C-702	Iverson Street		Owens Road to Branch Avenue	100	4	MPOT-2009
C-703	Wheeler Road		DC Line to St. Barnabas Road	80	4	MPOT-2009
C-704	23rd Parkway		DC Line to St. Barnabas Road	80-120	4	MPOT-2009
C-705	Auth Road		Branch Avenue to Allentown Road	80	2 to 4	MPOT-2009
C-706	Auth Road		Auth Road to Capital Gateway	80	4	MPOT-2009
C-707	Auth Way		Branch Avenue to Capital Gateway	80	2 to 4	MPOT-2009
C-708	Oxon Hill Road		National Harbor/I-295 Off Ramp to Livingston Road	80	2	MPOT-2009
C-709	Kerby Hill Road		Oxon Hill Road to Indian Head Highway	80	2	MPOT-2009
C-710	Livingston Road		Oxon Hill Road/Old Fort Road North to Indian Head Highway at Palmer Road	80	4	MPOT-2009
C-711	St. Barnabas Road		Livingston Road to A-68	80	4	MPOT-2009
C-712	Bock Road		Tucker Road to Livingston Road	80	4	MPOT-2009
C-715	Barrowfield Road		St. Barnabas Road to Brinkley Road	80	2	MPOT-2009
C-716	Old Branch Avenue		Tinkers Creek to Sharon Road	80	2 to 4	MPOT-2009
C-718	Allentown Road		Old Fort Road North to Tucker Road	80	2 to 4	MPOT-2009
C-719	Old Fort Pace/Old Fort Road South		Allentown Road to Livingston Road	80	2	MPOT-2009
C-721	Old Fort Road South/Washington Lane		Fort Washington Road to Livingston Road	80	2	MPOT-2009
C-722	Fort Washington Road		Fort Washington Park to Indian Head Highway	80	2 to 4	MPOT-2009
C-723	Swan Creek Road		Fort Washington Road to Indian Head Highway	80	2 to 4	MPOT-2009
C-724	Livingston Road		Swan Creek Road to Fort Washington Road	80	4	MPOT-2009
C-725	Tucker Road		Palmer Road to St. Barnabas Road	80	2	MPOT-2009
C-726	Livingston Road		A-68 to Indian Head Highway at Kerby Hill Road	80	4	MPOT-2009
C-727	New Road		Bock Road to 800 feet north of Oxon Hill Road	240	2	MPOT-2009
C-728	Woods Road		Branch Avenue to Branch Avenue Metro Station	80	2 to 4	MPOT-2009
Primary Roads						
P-101	Odell Road		A-56 to Muirkirk Road	60	2	Subregion 1 - 2010
P-102	Springfield Road		Odell Road to Powder Mill Road	60	2	Subregion 1 - 2010
P-103	Sellman Road		Cherry Hill Road to Rhode Island Avenue	60	2	Subregion 1 - 2010
P-104	Rhode Island Avenue		US 1 to C-112	60	2	Subregion 1 - 2010
P-105	Rhode Island Avenue		US 1 to Sunnyside Avenue	60	2	Subregion 1 - 2010

Updated Table 4




Road ID	Facility Name	Route ID	Project Limits	Right of Way (Feet)	Lanes	Most Recent Master Plan Citation(s) and Year of Approval
P-106	Riding Stable Road/Brooklyn Bridge Road		Montgomery County to City of Laurel	60	2	Subregion 1 - 2010
P-107	To Be Named		MC-101 to existing Old Gunpowder Road	60	2	Subregion 1 - 2010
P-200	Autoville Drive North		Cherry Hill Road to Hollywood Road	60	2	MPOT-2009
P-201	Auburn Avenue		Riverdale Road to Good Luck Road	60	2	MPOT-2009
P-202	Toledo Road		Belcrest Road to Adelphi Road	60	2	PG Plaza TDDP-2016
P-203	Toledo Terrace		East West Highway to Belcrest Road	60	2	PG Plaza TDDP-2016
P-204	Nicholson Street		Lancer Drive to Queens Chapel Road	60	2	MPOT-2009
P-205	Edmonston Road		Annapolis Road to Kenilworth Avenue	60	2	MPOT-2009
P-206	Carters Lane		Kenilworth Avenue to Greenvale Parkway	60	2	2017 East Riverdale-Beacon Heights
P-207	Cheverly Avenue		Arbor Street to Landover Road	60	2	Greater Cheverly 2018
P-208	Lamont Drive		Riverdale Road to Good Luck Road	60	2	MPOT-2009
P-209	Finns Lane		Annapolis Road to Riverdale Road	70	2 to 4	MPOT-2009
P-210	Harkins Road		Annapolis Road to Ellin Road/85th Avenue	80	4	MPOT-2009
P-211	Riverdale Road		NE Branch to Kenilworth Avenue	66	2	2017 East Riverdale-Beacon Heights
P-212	Crest Avenue/Carlyle Street/59th Avenue		Lockwood Road to Arbor Street	60	2	Greater Cheverly 2018
P-213	56th Avenue		Nicholson Street to East West Highway	66	2	2017 East Riverdale-Beacon Heights
P-214	62nd Avenue/State Street/64th Avenue		Marblewood Avenue to Columbia Park Road	50	2	Greater Cheverly 2018
P-215	Old Landover Road/Warner Avenue		Landover Road to Warner Avenue	60	2	Greater Cheverly 2018
P-216	Lloyd Street		Park Trail Entrance to MD 201	60	2	Greater Cheverly 2018
P-217	North Englewood Drive		Jesse J Warr Recreation Center to Addison Road	50	2	Greater Cheverly 2018
P-218	Lydell Road		MD 201 to end of street	80	2	Greater Cheverly 2018
P-219	Schuster Drive Road		Lydell Road to end of street	80	2	Greater Cheverly 2018
P-300	Hall Road		Central Avenue at Jennings Mill Drive to Central Avenue west of Pennsbury	60	2	MPOT-2009
P-301	Hillmeade Road Extended		Fairwood Parkway to Annapolis Road	60	2	MPOT-2009
P-302	Daisy Lane		Glenn Dale Boulevard to Hillmeade Road	60	2	MPOT-2009
P-303	Northern Avenue		Good Luck Road to Greenbelt Road	60	2	MPOT-2009
P-304	Major Lansdale Boulevard		Northview Drive to Western terminus	70	2	2022 Bowie-Mitchellville and Vicinity
P-305	Governors Bridge Road		Long Leaf court to Patuxent River	60	2	2022 Bowie-Mitchellville and Vicinity
P-306	Hillmeade Road		MD 450 (Annapolis Road) to Fletchertown Road/Prospect Road	70	2	2022 Bowie-Mitchellville and Vicinity
P-307	Mill Branch Road		US 301 (Robert Crain Highway) to Queen Anne Bridge Road	60	2	2022 Bowie-Mitchellville and Vicinity
P-308	Old Annapolis Road		MD 197 (Collington Road) to MD 450 (Annapolis Road)	60	2	2022 Bowie-Mitchellville and Vicinity
P-309	Queen Anne Bridge Road Shared-Use Bikeway		US 301 (Robert Crain Highway) to MD 214	60	2	2022 Bowie-Mitchellville and Vicinity
P-310	New Road N		Ballpark Road to Mill Branch Road	60	2	2022 Bowie-Mitchellville and Vicinity
P-311	6th Street/Duckettown Road		Chestnut Avenue to 130 ft east of Horsepen Road	60	2	2022 Bowie-Mitchellville and Vicinity
P-312	Old Laurel Bowie Road		6th Street/Duckettown Road to Maple Avenue	60	2	2022 Bowie-Mitchellville and Vicinity
P-313	Chestnut Avenue		MD 564 (Lanham Severn Road) to 6th Street/Duckettown Road	60	2	2022 Bowie-Mitchellville and Vicinity
P-400	Main Street		Central Avenue to Rollins Avenue	60	2	Subregion 4 (2010)
P-401	M-NCPPC Access Road		Morgan Boulevard to M-NCPPC Property	60	2	Subregion 4 (2010)
P-402	Walker Mill Drive/Old Ritchie Road		Shady Glen Road to Ritchie Road	60	2	Subregion 4 (2010)
P-403	Rollins Avenue/Suffolk Avenue		Walker Mill Road to Central Avenue	80	2 to 4	Subregion 4 (2010)
P-500	Bealle Hill Road		Berry Road to Accokeek Road	60	2	Subregion 5-2013
P-501	Manning Road East		Livingston Road to Berry Road	60	2	Subregion 5-2013
P-503	Pinta Street Extended		Kirby Road to Chris-Mar Avenue	60	2	Subregion 5-2013
P-504	McKendree Road		C-502 to A-55	60	2	Subregion 5-2013
P-506	North Local Residential Roadway		MD 223 to I-507	60	2	Central Branch Ave 2013
P-507	South Local Residential Roadway		Clinton Street to Stuart Street	60	2	Central Branch Ave 2013
P-508	Clinton Street		P-506 to P-507	60	2	Central Branch Ave 2013
P-509	Mimosa Avenue Extended		Existing Mimosa Avenue to P-507	60	2	Central Branch Ave 2013
P-600	Water Street	MD 717	Pennsylvania Avenue to Main Street	70	2 to 4	Subregion 6-2009
P-601	Governor Oden Bowie Drive/Ring Road		Water Street to Main Street	70	2	Subregion 6-2009
P-602	Largo Road	MD 202	Ring Road to E-6	70	2 to 4	Subregion 6-2009
P-603	Wallace Lane		MC-602 to Midland Turn	60	2	Subregion 6-2009
P-604	Tam-O-Shanter Drive		Wallace Lane to Muirfield Drive	60	2	Subregion 6-2009
P-605	Midland Turn		Fairhaven Avenue to Wallace Lane	60	2	Subregion 6-2009
P-606	Trumps Hill Road		Heathmore Boulevard to Croom Road	70	2	Subregion 6-2009
P-607	US 301 Service Road		Frank Tippet Road to Rosaryville Road	60	2	Subregion 6-2009
P-608	Marlboro Pike	MD 725	P-602 to A-61	70	2 to 4	Subregion 6-2009
P-609	Chrysler Way Extended		E-6 to Marlboro Pike	70	2	Subregion 6-2009
P-610	Brooke Lane		Ritchie Marlboro Road to Brown Station Road	60	2	MPOT-2009
P-613	Soueld Street Connector		Andris Street to Risen Star Drive	60	2	MPOT-2009
P-614	Richmanor Terrace Extended		Richmanor Terrace to Marlboro Pike Relocated	60	2	MPOT-2009
P-615	New Road/Bridle Ridge Road		P-617 to MC-632	60-70	2	MPOT-2009
P-616	New Road		MC-631 to Westphalia Road	60-70	2	MPOT-2009
P-617	New Road/North Riding Road		P-616 to Ritchie-Marlboro Road	60-70	2	MPOT-2009
P-618	New Road/Marlboro Ridge Road		P-615 to Ritchie-Marlboro Road	60-70	2	MPOT-2009
P-619	New Road		P-615 to MC-631	70	2	MPOT-2009
Industrial Roads						
I-100	Old Baltimore Pike Extended		Maryland Avenue to Kenilworth Avenue Extended	70	2 to 4	MPOT-2009
I-101	Ammendale Road/Maryland Avenue		Powder Mill Road to Old Baltimore Pike	70	2	Subregion 1 - 2010
I-102	Odell Road		Maryland Avenue to Edmonston Road	70	2 to 4	MPOT-2009
I-103	Cook Road/Maryland Avenue Extended		Powder Mill Road to Odell Road	70	2 to 4	MPOT-2009
I-108	Bauer Lane Extended		Contee Road Extended to Sandy Springs Road	70	2 to 4	MPOT-2009
I-111	Chevy Chase Drive		Bauer Lane Extended to Sweltzer Lane	70	2 to 4	MPOT-2009
I-112	Frost Place		Bauer Lane Extended to Sweltzer Lane	70	2 to 4	MPOT-2009
I-200	Branchville Industrial Access Road		Greenbelt Road to 51st Avenue/Baliew Avenue	70	2	Greenbelt/MD 193 (2013)
I-202	Baliew Avenue		Branchville Industrial Access Road to 900 feet south of Berwyn Road	70	2	Greenbelt/MD 193 (2013)

Updated Table 4

Road ID	Facility Name	Route ID	Project Limits	Right of Way (Feet)	Lanes	Most Recent Master Plan Citation(s) and Year of Approval
I-204	Tuxedo Road	MD 459	MD 201 to 57th Place	70	2	Greater Cheverly-2018
I-204	Arbor Street	MD 459	57th Place to Columbia Park Road	70	2	Greater Cheverly-2018
I-205	48th Street		Kenilworth Avenue to Kenilworth Avenue	70	2	MPOT-2009
I-206	Tanglewood Drive/Buchanan Street		Alt US 1 to Kenilworth Avenue	70	2	MPOT-2009
I-207	46th Avenue		Decatur Street to Lafayette Place	70	2	MPOT-2009
I-208	Rivertech Court		NOAA to River Road	70	2	College Park-Riverdale Park TDDP 2015
I-209	Rhode Island Avenue Extended		Rhode Island Avenue to Madison Street	70	2	MPOT-2009
I-300	Prince George's Boulevard Extended		Leeland Road to existing Prince George's Boulevard	100	4	MPOT-2009
I-305	Aerospace Road		MD 193 to Forbes Boulevard	70	2	MPOT-2009
I-306	Business Parkway		Forbes Boulevard to Martin Luther King Jr. Highway	70	2	MPOT-2009
I-308	Ruby Lockhart Way/Palmetto Drive/Woodview Drive		St. Joseph's Drive to Campus Way N	70	4	MPOT-2009
I-310	New Road		Ruby Lockhart Way to Landover Road	70	4	MPOT-2009
I-311	Apollo Drive		Lottsford Road to Arena Drive	70	4	MPOT-2009
I-312	Technology Way/Mercantile Lane		Apollo Drive to Landover Road	70	4	MPOT-2009
I-313	Peppercom Place		McCormick Drive to Landover Road	70	4	MPOT-2009
I-314	Commerce Drive		Prince George's Boulevard to Prince George's Boulevard	80	2	2022 Bowie-Mitchellville and Vicinity
I-315	Queen's Court		US 301 (Robert Crain Highway) to Prince George's Boulevard	70	2	2022 Bowie-Mitchellville and Vicinity
I-316	Trade Zone Avenue		US 301 (Robert Crain Highway) to Commerce Drive	80	2	2022 Bowie-Mitchellville and Vicinity
I-400	Ardwick-Ardmore Road		John Hanson Highway to Beltway	70	2 to 4	MPOT-2009
I-401	Truck Way Extended		Hampton Park Boulevard to Truck Way	70	2	Subregion 4 (2010)
I-402	Morgan Boulevard/MD 214 Access Road		Morgan Boulevard to Truck Way	70	2	Subregion 4 (2010)
I-403	Cabin Branch Drive		Sheriff Road to John Hanson Highway	70	2 to 4	MPOT-2009
I-404	Hubbard Road		Pennsy Drive to Martin Luther King, Jr. Highway	70	2 to 4	MPOT-2009
I-405	Jefferson Avenue		Pennsy Drive to Ardwick-Ardmore Road	70	2 to 4	MPOT-2009
I-412	Brightseat Business Park Road		Redskins Road to Brightseat Road	70	2 to 4	MPOT-2009
I-413	Hampton Park Boulevard/Kaverton Road		Marlboro Pike to Central Avenue	70	2 to 4	MPOT-2009
I-414	Kaverton Road		D'Arcy Road to Marlboro Pike	70	2 to 4	Subregion 4 (2010)
I-415	Ritchie Road Spur		Ritchie Road to Hampton Park Boulevard	70	2 to 4	Subregion 4 (2010)
I-416	Cryden Way/Parston Drive		Forestville Road to Kaverton Boulevard	70	2 to 4	MPOT-2009
I-417	Marlboro Pike		Forestville Road to Kaverton Boulevard	70	2 to 4	MPOT-2009
I-502	Louie Pepper Drive		Old Alexandria Ferry Road to Woodyard Road	70	2	Subregion 5-2013
I-503	Short Cut Road		A-63 to Brandywine Road	70	2	Subregion 5-2013
I-504	Woodyard Road Node Main Street		I-505 to MD 223	94	4 w/ on-street parking both sides	Central Branch Ave 2013
I-505	Woodyard Road Node Connector		I-504 to Mike Shapiro Drive	80	4	Central Branch Ave 2013
I-506	Woody Terrace Extended		MD 5 to MD 223	70	2	Central Branch Ave 2013
I-507	Clinton Local Commercial Roadway		P-508 to I-506 and beyond	60	2	Central Branch Ave 2013
I-601	Foxley Road/Woodyard Industrial Road		Dower House Road to Woodyard Road	70	4	MPOT-2009
I-602	Fallard Drive		Dower House Road to Dower House Road	70	2 to 4	MPOT-2009
I-603	MD 4 Service Road		A-37 to MC-634	70	2 to 4	MPOT-2009
I-604	Old Marlboro Pike Loop		Marlboro Pike to Old Marlboro Pike	70	2 to 4	MPOT-2009
Secondary Roads						
S-201	Greenvale Parkway (South)		Carter's Lane to 61st Place	Varies	1	2017 East Riverdale-Beacon Heights
S-202	58th Avenue		Riverdale Road to Roanoke Avenue	50	2	2017 East Riverdale-Beacon Heights
S-203	61st Place		Riverdale Hills Park to northern terminus	40	2	2017 East Riverdale-Beacon Heights
S-204	61st Place		Roanoke Avenue to Riverdale Hills Park	40	2	2017 East Riverdale-Beacon Heights
S-205	62nd Place		Riverdale Road to Sheridan Street	50	2	2017 East Riverdale-Beacon Heights
S-206	63rd Place		Tuckerman Street to Proposed Trailhead	50	2	2017 East Riverdale-Beacon Heights
S-207	66th Avenue		Riverdale Road to Patterson Street	60	2	2017 East Riverdale-Beacon Heights
S-208	67th Place		Riverdale Road to Patterson Street	50	2	2017 East Riverdale-Beacon Heights
S-209	Beacon Light Road		Patterson Street to Furman Parkway	Varies	2	2017 East Riverdale-Beacon Heights
S-210	Eastpines Drive		Riverdale Road to Oliver Street	65	2	2017 East Riverdale-Beacon Heights
S-211	Eastpines Drive		Oliver Street to Greenvale Parkway	60	2	2017 East Riverdale-Beacon Heights
S-212	Furman Parkway		Greenvale Parkway to Beacon Light Road	Varies	2	2017 East Riverdale-Beacon Heights
S-213	Patterson Street		66th Avenue to 67th Place	60	2	2017 East Riverdale-Beacon Heights
S-214	Roanoke Avenue		58th Avenue to 64th Avenue	Varies	2	2017 East Riverdale-Beacon Heights
S-215	Tuckerman Avenue		62nd Place to 64th Avenue	60	2	2017 East Riverdale-Beacon Heights
S-216	62nd Place		Sheridan Street to Tuckerman Street	50	2	2017 East Riverdale-Beacon Heights
S-217	Greenvale Parkway (North)		Eastpines Drive to Mustang Drive	Varies	2	2017 East Riverdale-Beacon Heights
S-300	Old Chapel Road		Hillmeade Road to High Bridge Road	50	2	2022 Bowie-Mitchellville and Vicinity
S-301	Old Church Road		Church Road to Old Annapolis Road	50	2	2022 Bowie-Mitchellville and Vicinity
S-303	Bowie Heritage Trail/Crutchfield Avenue		Falling Water Court to Chestnut Avenue	50	2	2022 Bowie-Mitchellville and Vicinity
S-304	Bowie Heritage Trail/Chestnut Avenue		Crutchfield Avenue to 6th Street	50	2	2022 Bowie-Mitchellville and Vicinity
S-305	Bowie Heritage Trail; Pheasant Ridge		Pheasant Ridge Court/Fletcherstown Road to High Bridge Road	50	2	2022 Bowie-Mitchellville and Vicinity
Urban Center Streets						
UC-200	UC-200		Campus Drive (C-203) to UC-201	83	2	2022 Adelphi Road-UMGC-UMD
UC-201	UC-201		Mowatt Lane (C-203) to Campus Drive (C-203)	83	2	2022 Adelphi Road-UMGC-UMD
UC-202	UC-202		UC-200 to UC-201	60	2	2022 Adelphi Road-UMGC-UMD
UC-203	UC-203		UC-201 to Adelphi Road (A-10)	83	2	2022 Adelphi Road-UMGC-UMD
UC-300	Ballpark Road		US 301 (Robert Crain Highway) to end of Ballpark Road	116	4	2022 Bowie-Mitchellville and Vicinity
UC-301	Chestnut Avenue/MD 564 (11th Street)		12th Street to 9th Street	60	2	2022 Bowie-Mitchellville and Vicinity
UC-302	Evergreen Parkway		Northview Drive to Excalibur Road	66	2	2022 Bowie-Mitchellville and Vicinity
UC-303	Evergreen Parkway		Excalibur Road to Collington Road	83	2	2022 Bowie-Mitchellville and Vicinity
UC-304	Governors Bridge Road		US 301 (Robert Crain Highway) to Long Leaf Court	83	2	2022 Bowie-Mitchellville and Vicinity
UC-305	Harbour Way		Mitchellville Road to US 301 (Robert Crain Highway)	116	4	2022 Bowie-Mitchellville and Vicinity
UC-306	Heritage Boulevard		Mitchellville Road to US 301 (Robert Crain Highway)	119	4	2022 Bowie-Mitchellville and Vicinity

Updated Table 4

Road ID	Facility Name	Route ID	Project Limits	Right of Way (Feet)	Lanes	Most Recent Master Plan Citation(s) and Year of Approval
UC-307	Lemons Bridge Road		MD 197 (Laurel Bowie Road) to North End of BSU MARC Campus Center	93	4	2022 Bowie-Mitchellville and Vicinity
UC-308	Annapolis Road	MD 450	MD 197 (Laurel Bowie Road) [A-24] to Moylan Drive	120	4	2022 Bowie-Mitchellville and Vicinity
UC-309	Annapolis Road	MD 450	Moylan Drive to Race Track Road	120	4	2022 Bowie-Mitchellville and Vicinity
UC-310	New Road A - BSU		Railroad Tracks / Lemons Bridge Road (UC307) to MD-197 (Northwest edge of BSU MARC Campus Center)	99	4	2022 Bowie-Mitchellville and Vicinity
UC-311	New Road B - BLTC		West edge of 2035 Plan Center to New Road D - BLTC (UC-313)	93	2	2022 Bowie-Mitchellville and Vicinity
UC-312	New Road C - BLTC		West edge of 2035 Plan Center to New Road D - BLTC (UC-313)	93	2	2022 Bowie-Mitchellville and Vicinity
UC-313	New Road D - BLTC		New Road B - BLTC (UC-311) to MD 197 Collington Road	83	2	2022 Bowie-Mitchellville and Vicinity
UC-314	Old Jericho Park Road		Lemons Bridge Road (UC-307) to MD 197 (Southwest edge of BSU MARC Campus Center)	99	2	2022 Bowie-Mitchellville and Vicinity
UC-315	New Road F - OTB		11th Street to Railroad Avenue	30	1	2022 Bowie-Mitchellville and Vicinity
UC-316	New Road G - BSU		MD 197 to New Road A (UC-310)	99	2	2022 Bowie-Mitchellville and Vicinity
UC-317	New Road H - BSU		Old Jericho Park Road (UC-314) to New Road A (UC-310)	83	2	2022 Bowie-Mitchellville and Vicinity
UC-318	New Road I - BSU		Lemons Bridge Road (UC-307) to New Road H (UC-317)	83	2	2022 Bowie-Mitchellville and Vicinity
UC-319	New Road J - BLTC		Mitchellville Road to New Road D (UC-313)	83	2	2022 Bowie-Mitchellville and Vicinity
UC-320	New Road K - BLTC		Northview Drive to New Road L (UC-321)	86	2	2022 Bowie-Mitchellville and Vicinity
UC-321	New Road L - BLTC		New Road K (UC-320) to Evergreen Parkway	66	2	2022 Bowie-Mitchellville and Vicinity
UC-322	New Road M - BLTC		New Road K (UC-320) to Evergreen Parkway	66	2	2022 Bowie-Mitchellville and Vicinity
UC-323	Northview Drive		New Haven Drive to Old Collington Road	130	4	2022 Bowie-Mitchellville and Vicinity
UC-324	Old Jericho Park Road Extension		MD 197 (at Old Jericho Road/UC-314) to New Road A - BSU (UC-310)	99	2	2022 Bowie-Mitchellville and Vicinity

Key	
	New facility
	New information added to existing facility
	New information conflicting with existing facility

Notes:

- 1 Intercounty Connector is listed as two unique Road IDs. Some recommendations also include limits of a since-abandoned recommended facility (A-44).
- 3 Muirkirk Road is listed as two unique Road IDs with the same information.
- 4 Montpelier Drive is listed as two unique Road IDs with the same information.
- 5 Briggs Chaney Road is listed as two unique Road IDs with the same information.
- 6 Calverton Boulevard is listed as two unique Road IDs with the same information.
- 7 Laurel Bowie Road has conflicting limits across these two Road IDs.
- 8 Rollins Avenue/Suffolk Avenue is listed as two unique Road IDs with the same information.
- 9 There is no road called Main Street. Assumed that this is referring to Old Central Avenue.

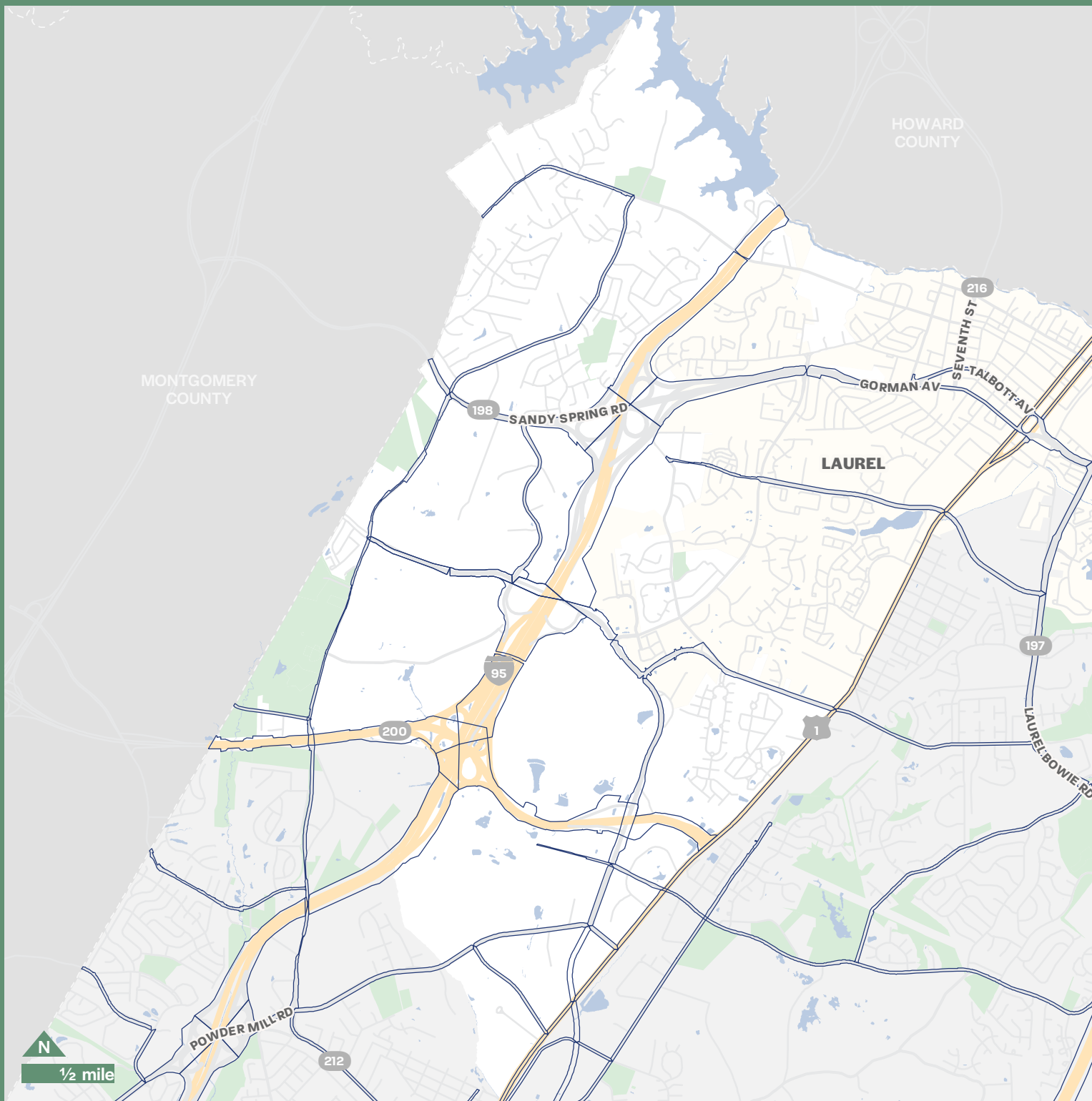
Attachment C

GIS Map of Existing Master Plan Rights-of-Way

EXISTING UNBUILT MASTER PLAN RIGHTS-OF-WAY Northwestern Area

Legend

 Rights-of-Way Area



Locator Map

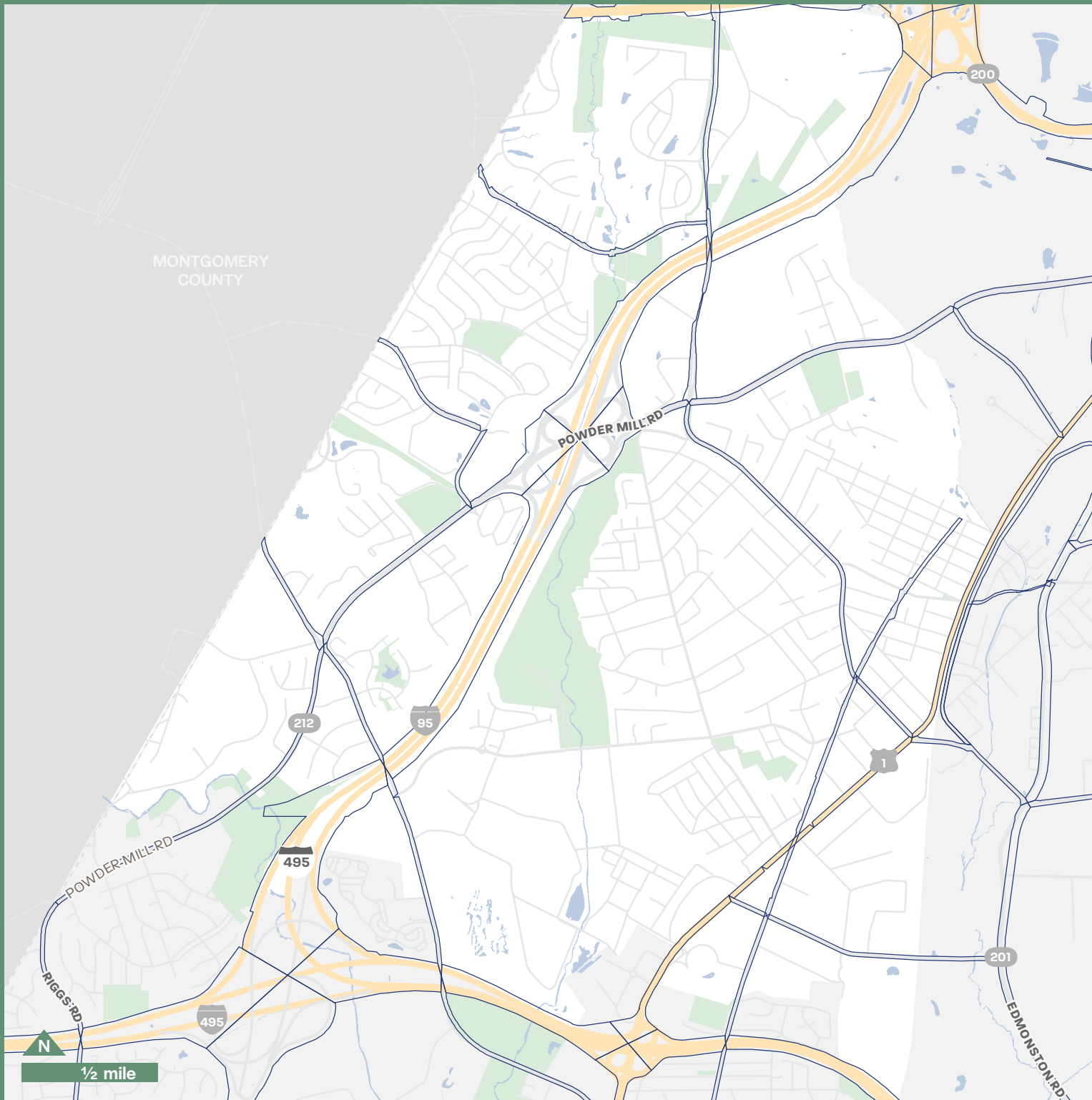


Sources:
Prince George's County
GIS Open Data Portal, 2022;
Maryland's GIS
Data Catalog, 2022

EXISTING UNBUILT MASTER PLAN RIGHTS-OF-WAY Fairland-Beltsville & Vicinity

Legend

 Rights-of-Way Area



Locator Map



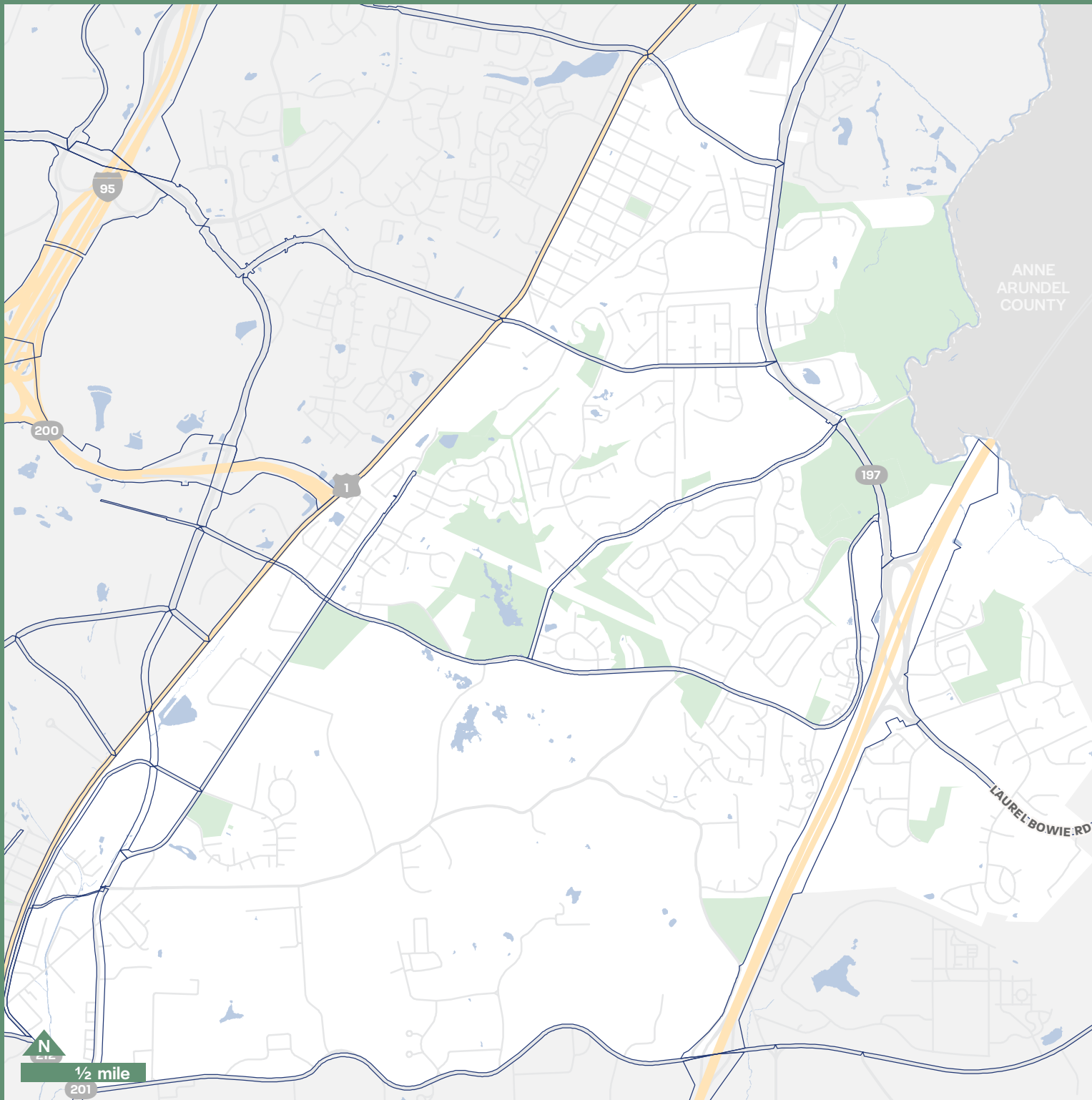
Sources:
Prince George's County
GIS Open Data Portal, 2022;
Maryland's GIS
Data Catalog, 2022

EXISTING UNBUILT MASTER PLAN RIGHTS-OF-WAY

South Laurel- Montpelier

Legend

 Rights-of-Way Area



Locator Map

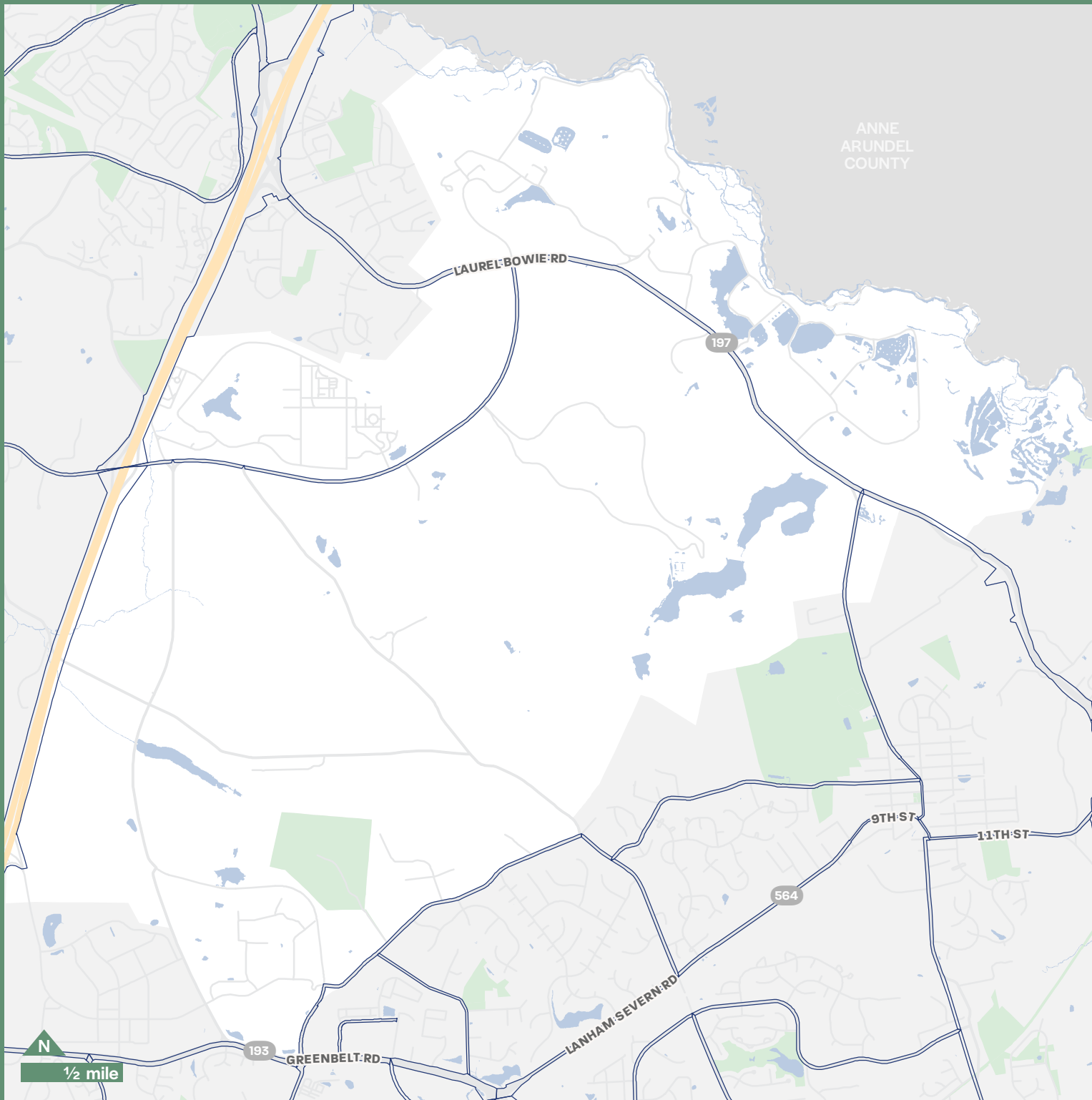


Sources:
Prince George's County
GIS Open Data Portal, 2022;
Maryland's GIS
Data Catalog, 2022

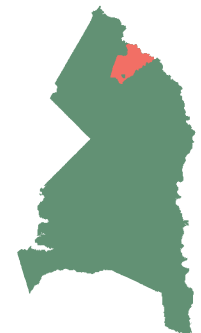
EXISTING UNBUILT MASTER PLAN RIGHTS-OF-WAY Agricultural Research Center

Legend

 Rights-of-Way Area



Locator Map



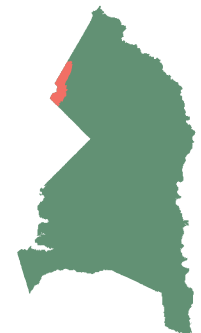
Sources:
Prince George's County
GIS Open Data Portal, 2022;
Maryland's GIS
Data Catalog, 2022

EXISTING UNBUILT MASTER PLAN RIGHTS-OF-WAY Langley Park & Vicinity

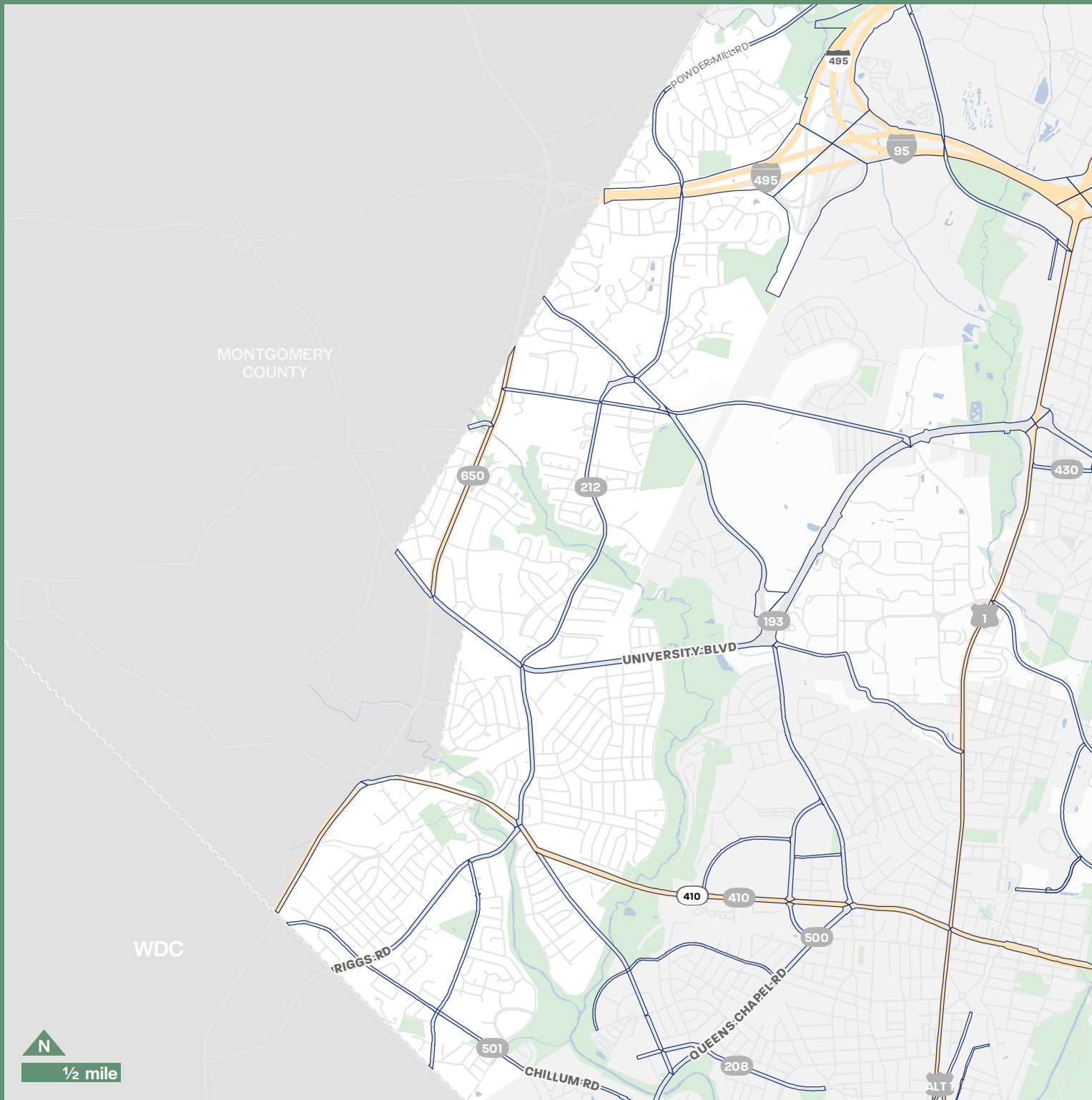
Legend

- University of Maryland Campus
- Rights-of-Way Area

Locator Map



Sources:
Prince George's County
GIS Open Data Portal, 2022;
Maryland's GIS
Data Catalog, 2022





EXISTING UNBUILT MASTER PLAN RIGHTS-OF-WAY College Park-Berwyn Heights & Vicinity

Legend

- University of Maryland Campus
- Rights-of-Way Area

Locator Map



Sources:
Prince George's County
GIS Open Data Portal, 2022;
Maryland's GIS
Data Catalog, 2022

EXISTING UNBUILT MASTER PLAN RIGHTS-OF-WAY Greenbelt & Vicinity

Legend

- University of Maryland Campus
- Rights-of-Way Area



Locator Map



Sources:
Prince George's County
GIS Open Data Portal, 2022;
Maryland's GIS
Data Catalog, 2022

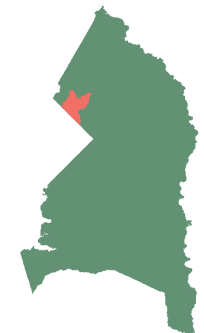
EXISTING UNBUILT MASTER PLAN RIGHTS-OF-WAY Hyattsville-Riverdale- Mt. Rainier-Brentwood

Legend

- University of Maryland Campus
- Rights-of-Way Area



Locator Map



Sources:
Prince George's County
GIS Open Data Portal, 2022;
Maryland's GIS
Data Catalog, 2022

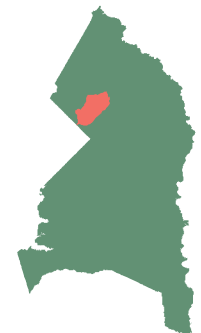
EXISTING UNBUILT MASTER PLAN RIGHTS-OF-WAY Bladensburg-New Carrollton & Vicinity

Legend

- University of Maryland Campus
- Rights-of-Way Area



Locator Map



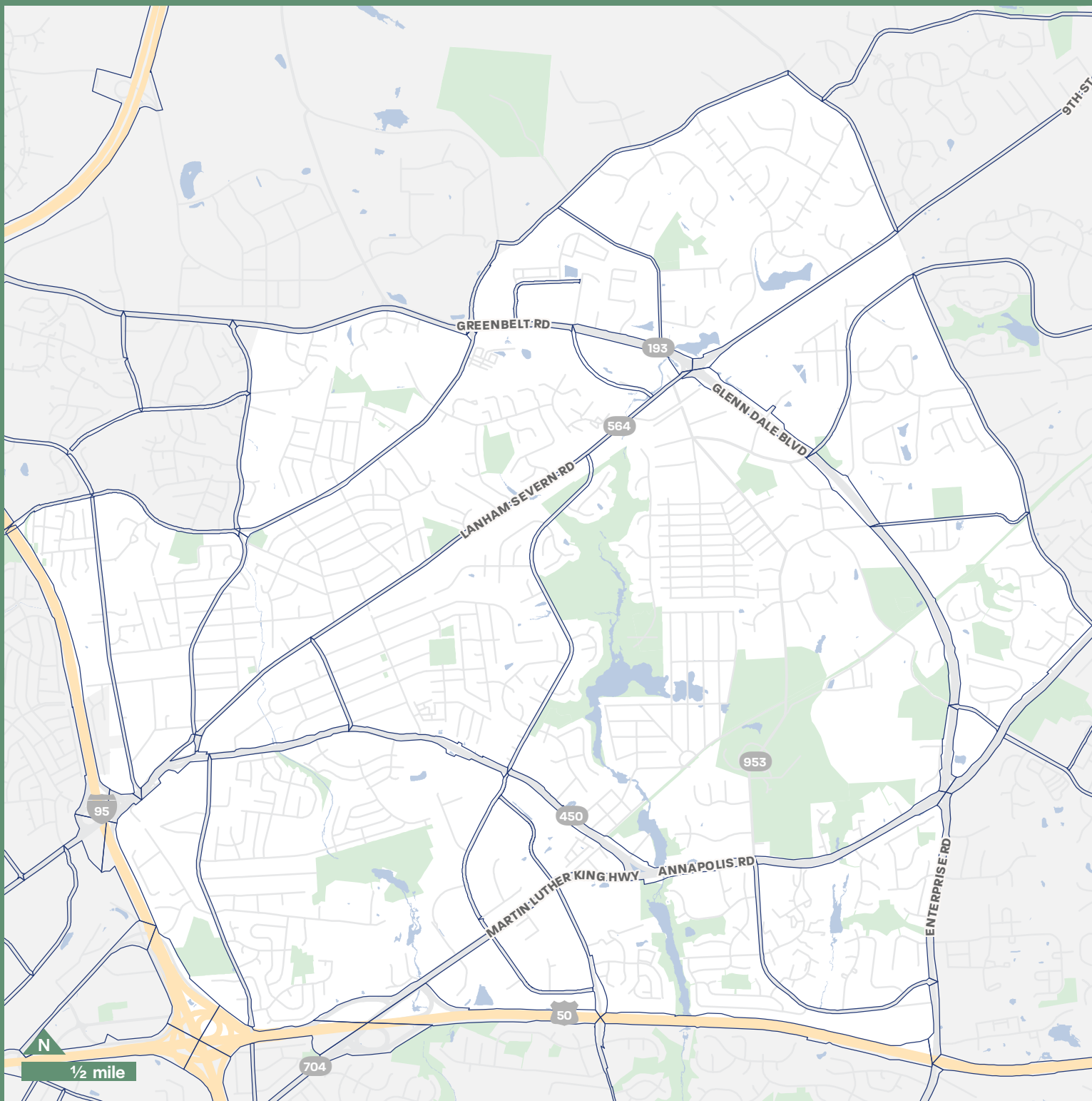
Sources:
Prince George's County
GIS Open Data Portal, 2022;
Maryland's GIS
Data Catalog, 2022

EXISTING UNBUILT MASTER PLAN RIGHTS-OF-WAY

Glenn Dale-Seabrook- Lanham & Vicinity

Legend

 Rights-of-Way Area



Locator Map



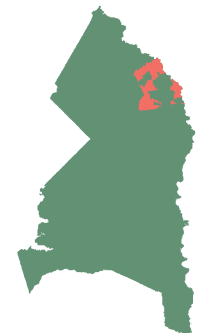
Sources:
Prince George's County
GIS Open Data Portal, 2022;
Maryland's GIS
Data Catalog, 2022

EXISTING UNBUILT MASTER PLAN RIGHTS-OF-WAY Bowie & Vicinity

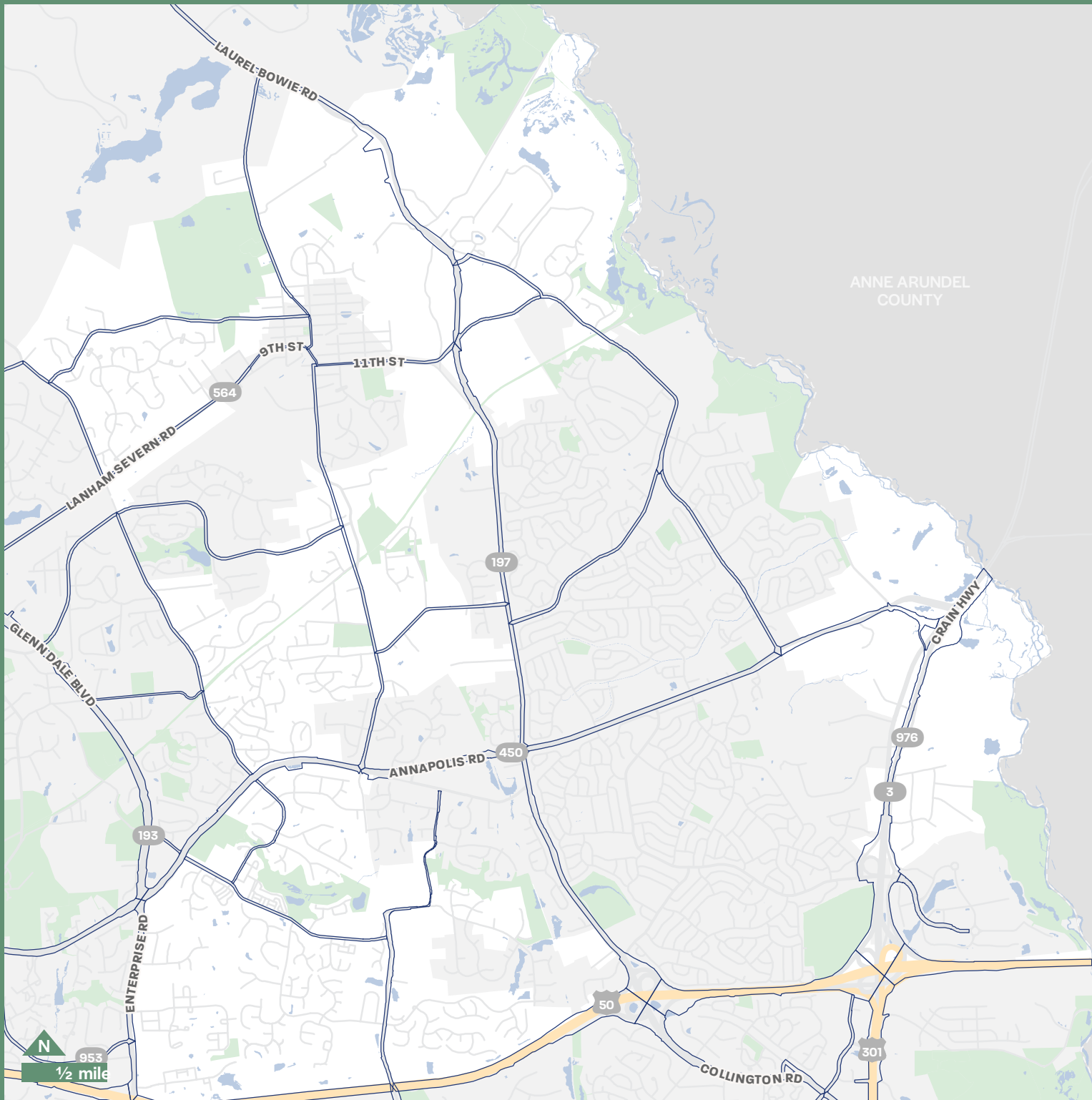
Legend

 Rights-of-Way Area

Locator Map




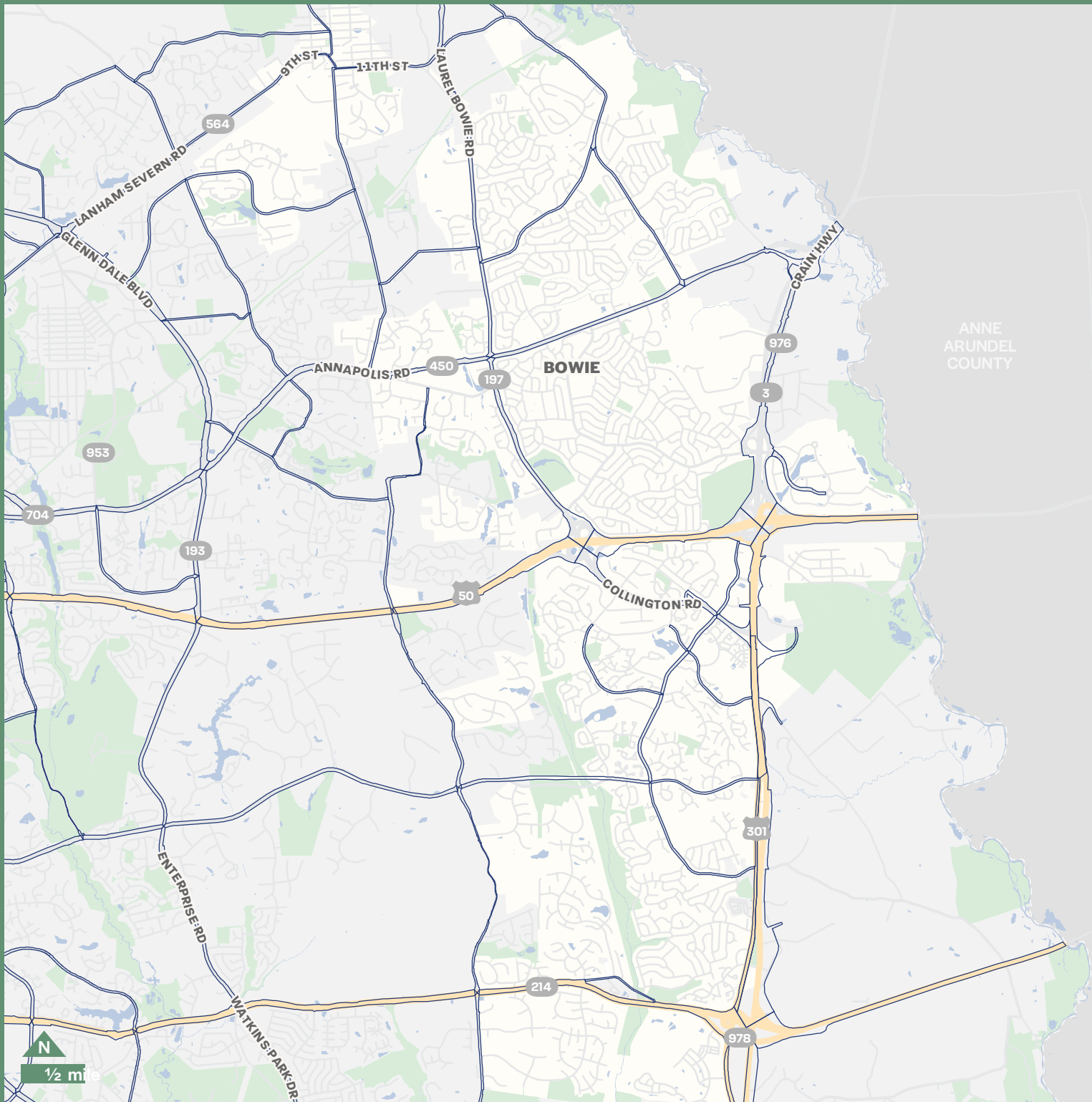
Sources:
Prince George's County
GIS Open Data Portal, 2022;
Maryland's GIS
Data Catalog, 2022



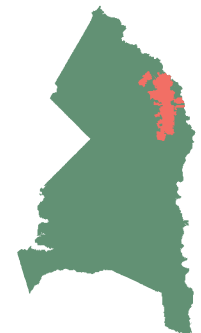
EXISTING UNBUILT MASTER PLAN RIGHTS-OF-WAY City of Bowie

Legend

 Rights-of-Way Area



Locator Map



Sources:
Prince George's County
GIS Open Data Portal, 2022;
Maryland's GIS
Data Catalog, 2022

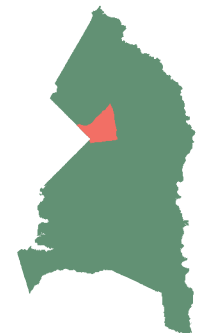
EXISTING UNBUILT MASTER PLAN RIGHTS-OF-WAY Landover & Vicinity

Legend

 Rights-of-Way Area



Locator Map

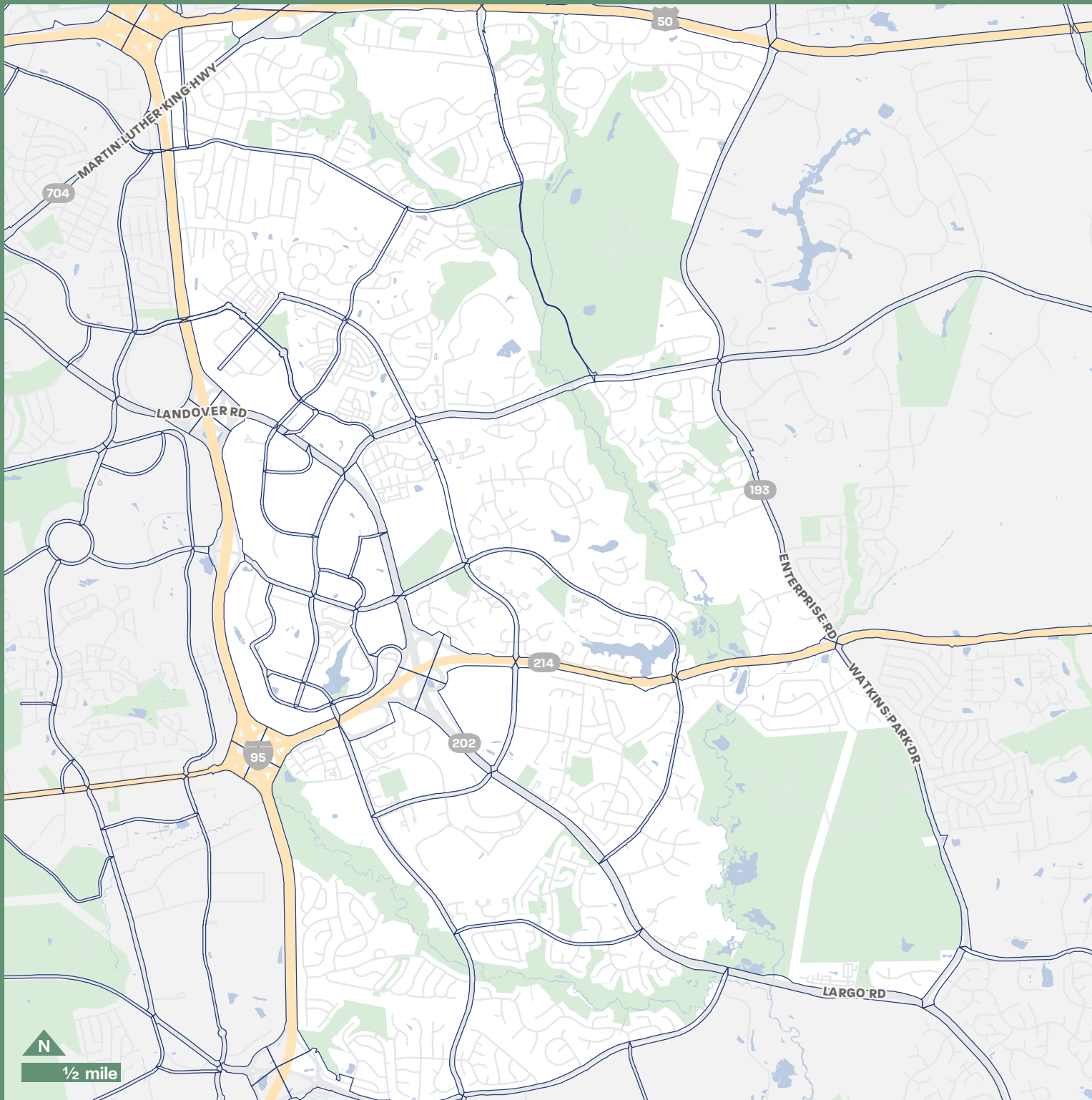


Sources:
Prince George's County
GIS Open Data Portal, 2022;
Maryland's GIS
Data Catalog, 2022

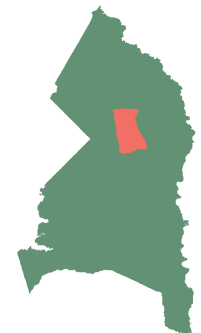
EXISTING UNBUILT MASTER PLAN RIGHTS-OF-WAY Largo-Lottsford

Legend

 Rights-of-Way Area



Locator Map

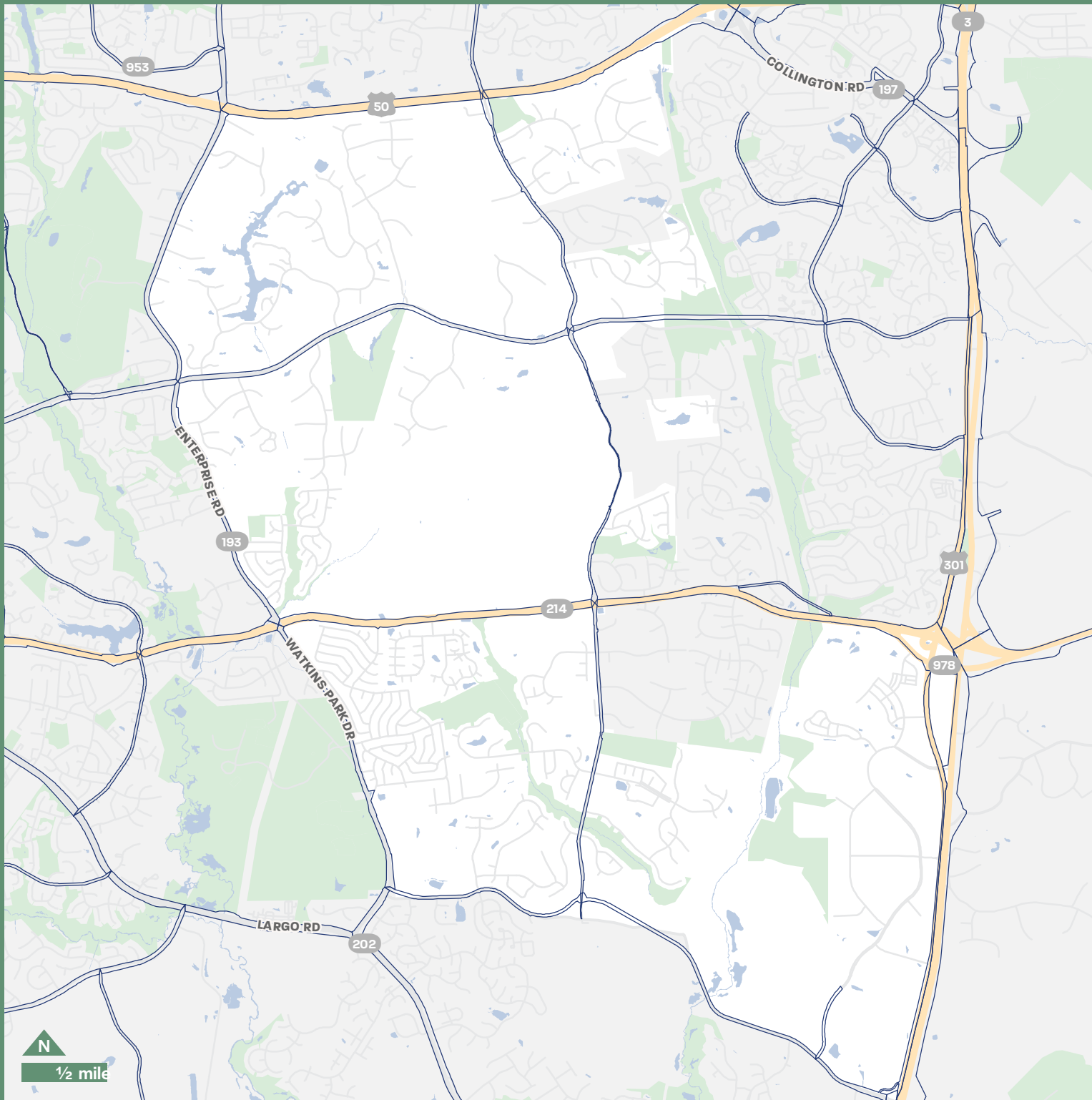


Sources:
Prince George's County
GIS Open Data Portal, 2022;
Maryland's GIS
Data Catalog, 2022

EXISTING UNBUILT MASTER PLAN RIGHTS-OF-WAY Mitchellville & Vicinity

Legend

 Rights-of-Way Area



Locator Map

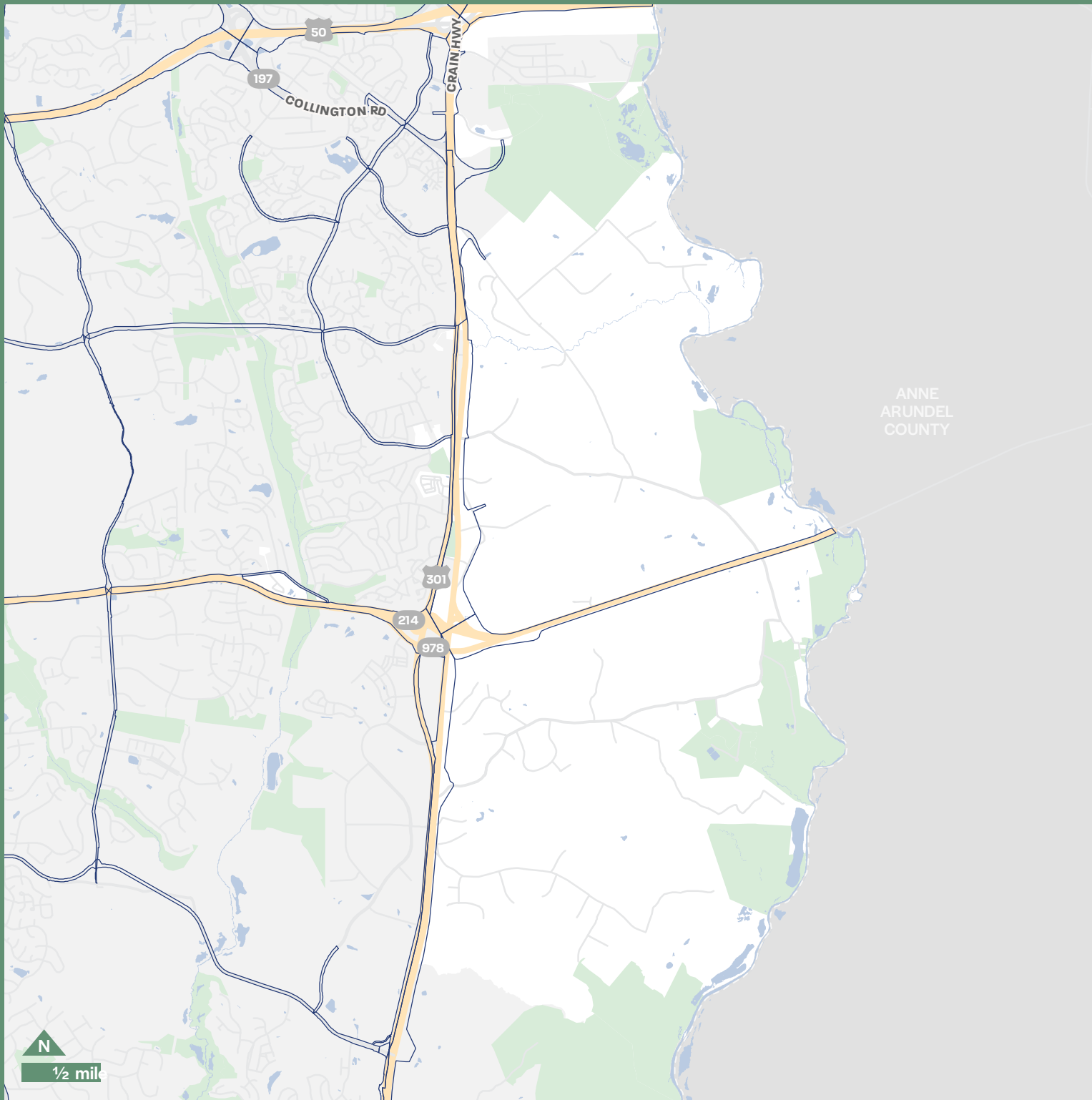


Sources:
Prince George's County
GIS Open Data Portal, 2022;
Maryland's GIS
Data Catalog, 2022

EXISTING UNBUILT MASTER PLAN RIGHTS-OF-WAY Collington & Vicinity

Legend

 Rights-of-Way Area



Locator Map



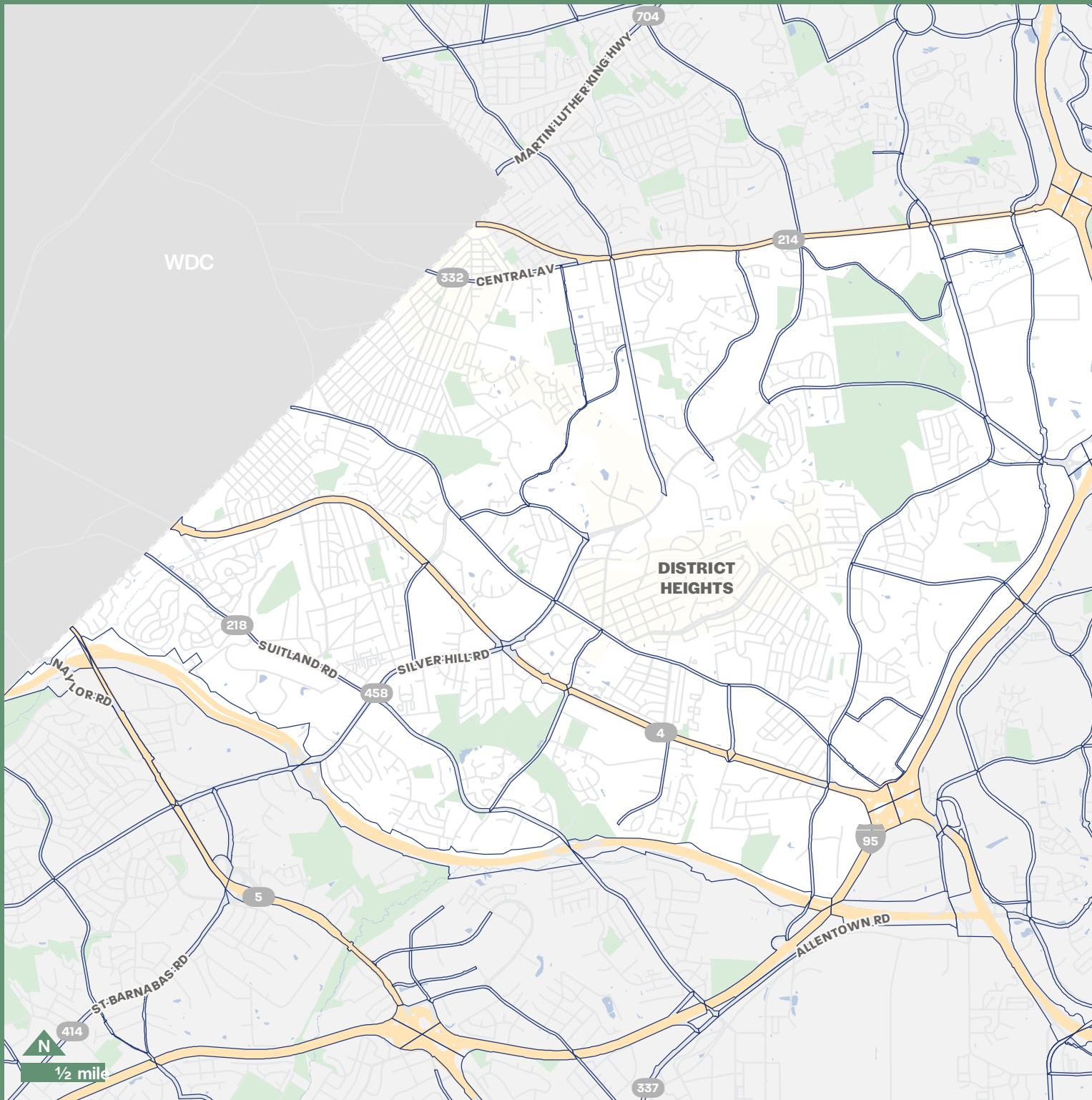
Sources:
Prince George's County
GIS Open Data Portal, 2022;
Maryland's GIS
Data Catalog, 2022

EXISTING UNBUILT MASTER PLAN RIGHTS-OF-WAY

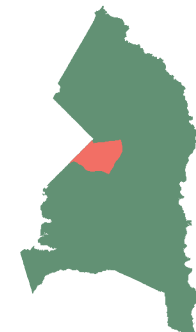
Suitland-District Heights, Capitol

Legend

 Rights-of-Way Area




Locator Map

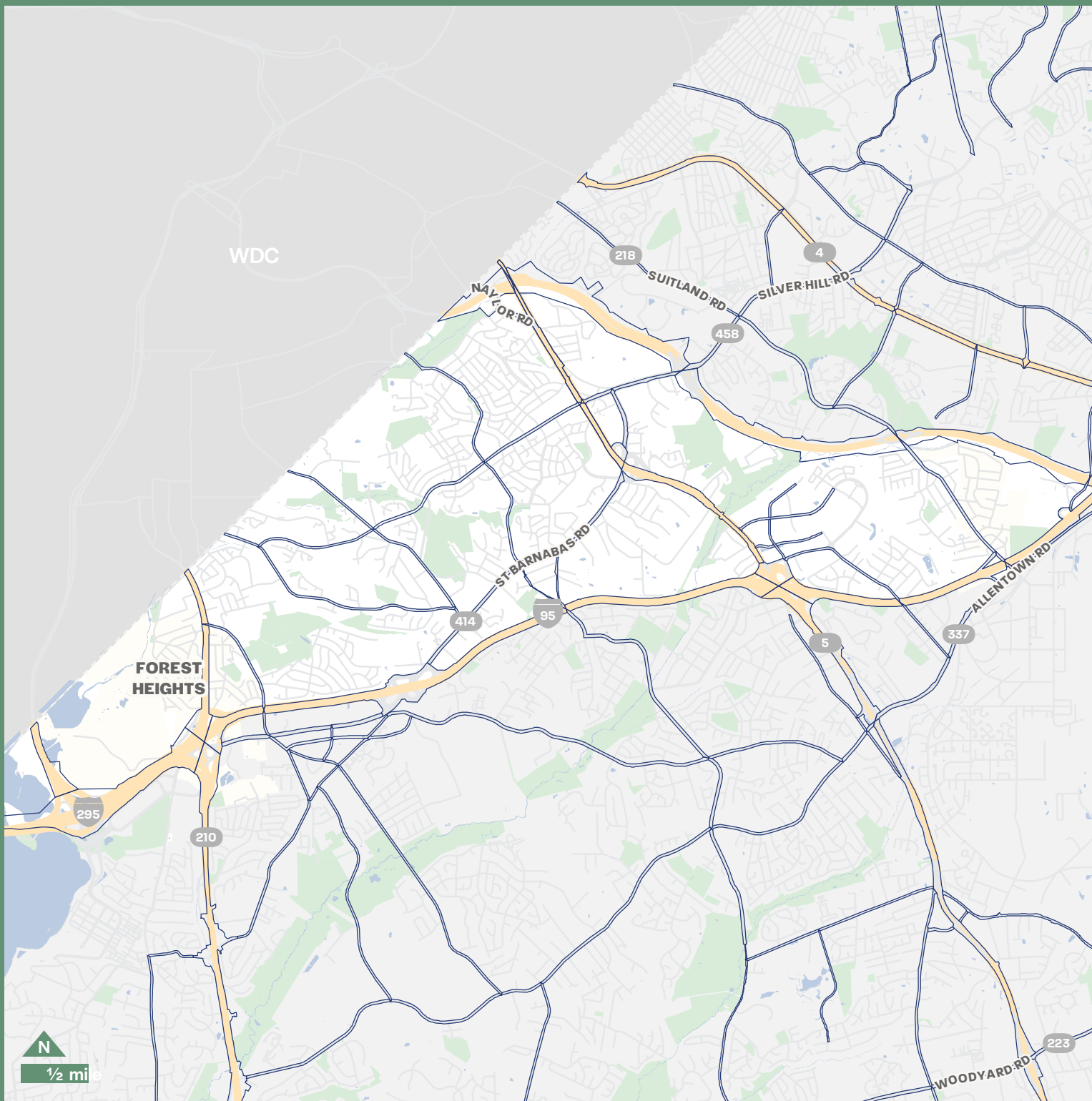


Sources:
Prince George's County
GIS Open Data Portal, 2022;
Maryland's GIS
Data Catalog, 2022

EXISTING UNBUILT MASTER PLAN RIGHTS-OF-WAY The Heights

Legend

 Rights-of-Way Area



Locator Map

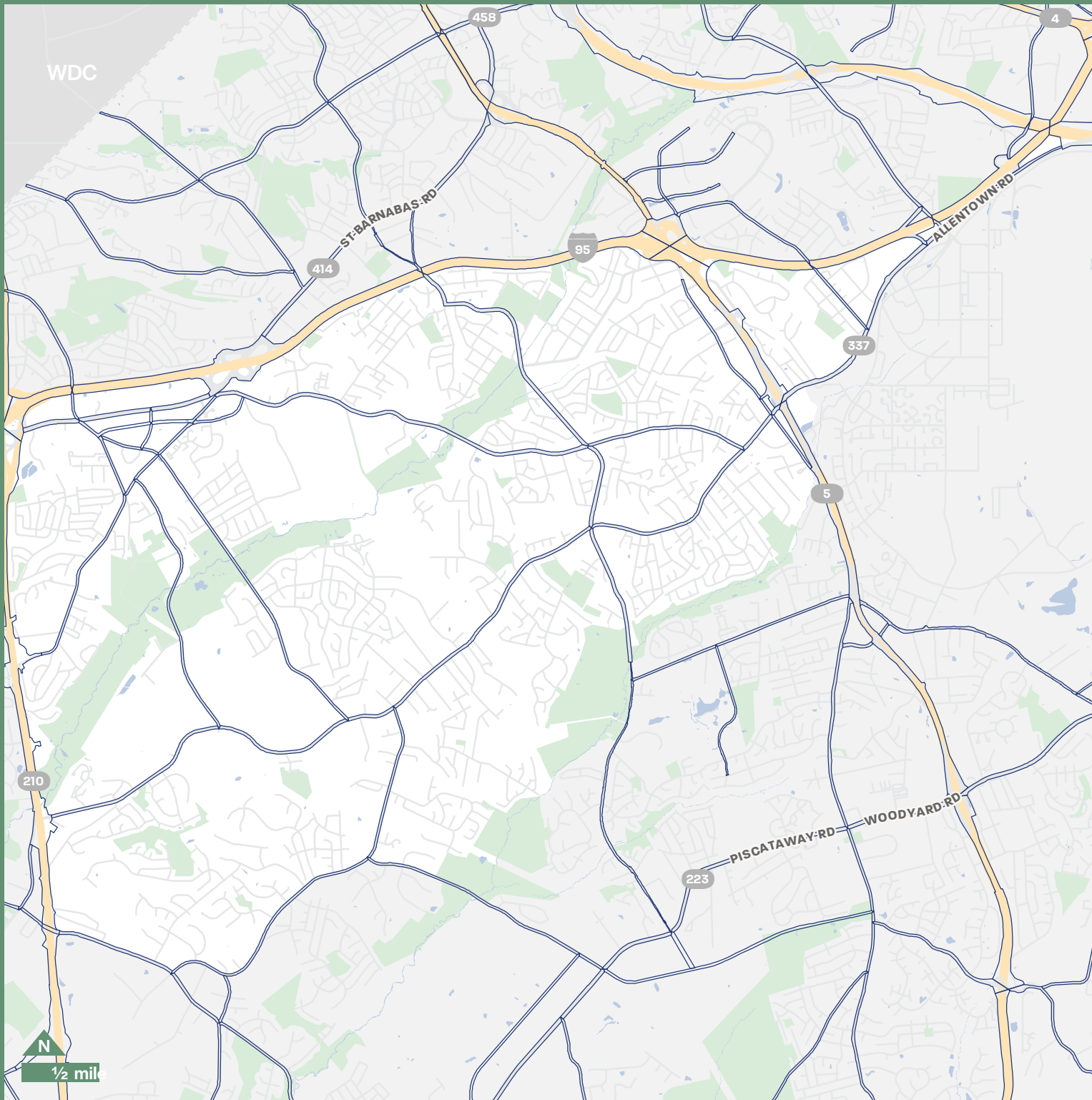


Sources:
Prince George's County
GIS Open Data Portal, 2022;
Maryland's GIS
Data Catalog, 2022

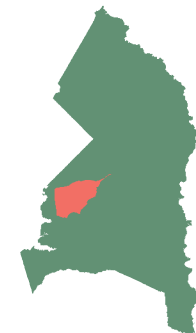
EXISTING UNBUILT MASTER PLAN RIGHTS-OF-WAY Henson Creek

Legend

 Rights-of-Way Area



Locator Map

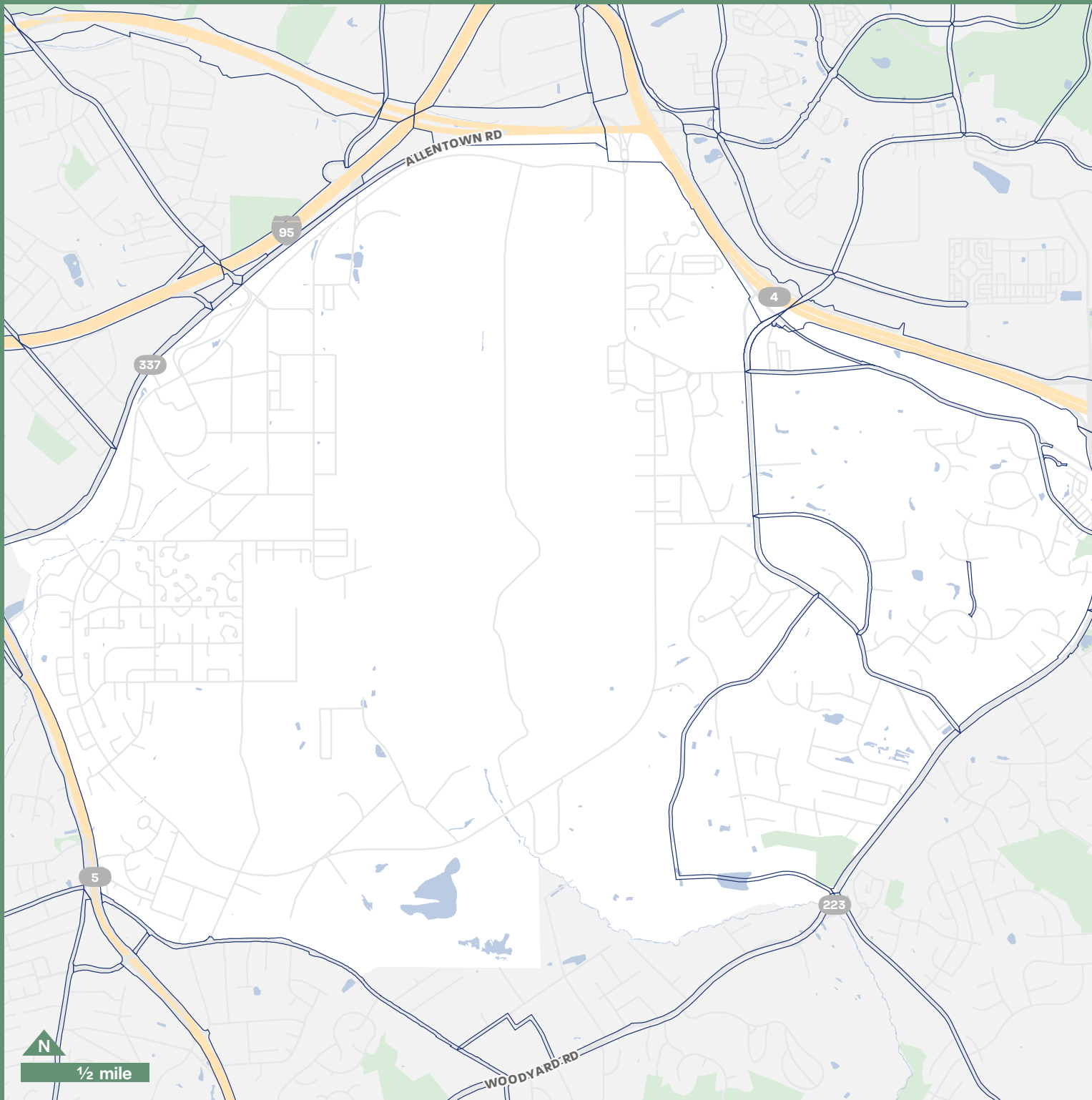


Sources:
Prince George's County
GIS Open Data Portal, 2022;
Maryland's GIS
Data Catalog, 2022

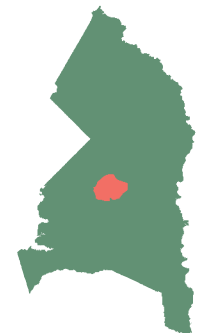
EXISTING UNBUILT MASTER PLAN RIGHTS-OF-WAY Melwood

Legend

 Rights-of-Way Area



Locator Map

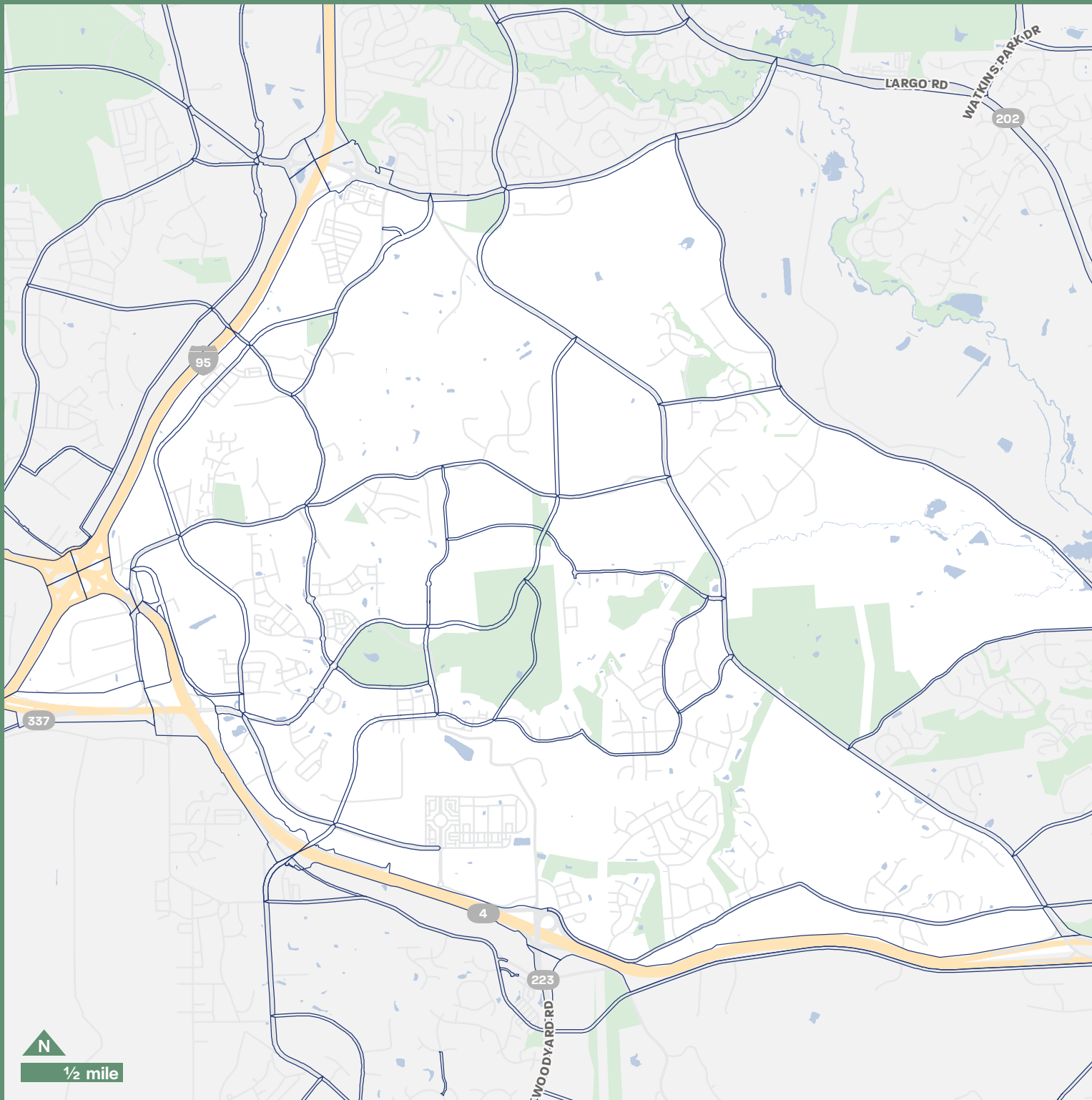


Sources:
Prince George's County
GIS Open Data Portal, 2022;
Maryland's GIS
Data Catalog, 2022

EXISTING UNBUILT MASTER PLAN RIGHTS-OF-WAY Westphalia & Vicinity

Legend

 Rights-of-Way Area



Locator Map

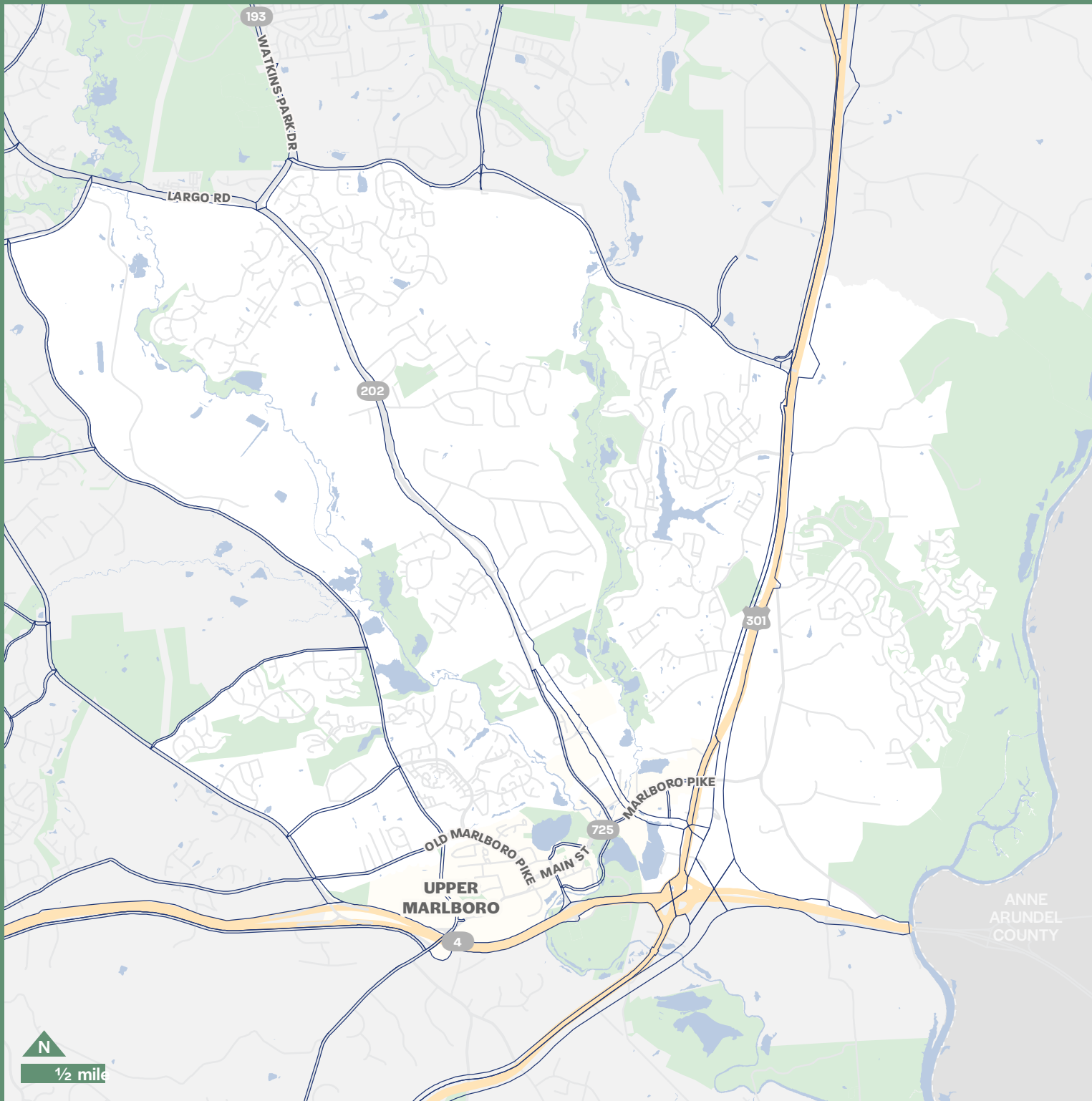


Sources:
Prince George's County
GIS Open Data Portal, 2022;
Maryland's GIS
Data Catalog, 2022

EXISTING UNBUILT MASTER PLAN RIGHTS-OF-WAY Upper Marlboro & Vicinity

Legend

 Rights-of-Way Area



Locator Map



Sources:
Prince George's County
GIS Open Data Portal, 2022;
Maryland's GIS
Data Catalog, 2022

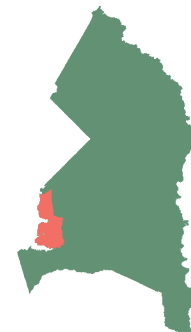
EXISTING UNBUILT MASTER PLAN RIGHTS-OF-WAY South Potomac Sector

Legend

 Rights-of-Way Area




Locator Map



Sources:
Prince George's County
GIS Open Data Portal, 2022;
Maryland's GIS
Data Catalog, 2022

EXISTING UNBUILT MASTER PLAN RIGHTS-OF-WAY Clinton & Vicinity

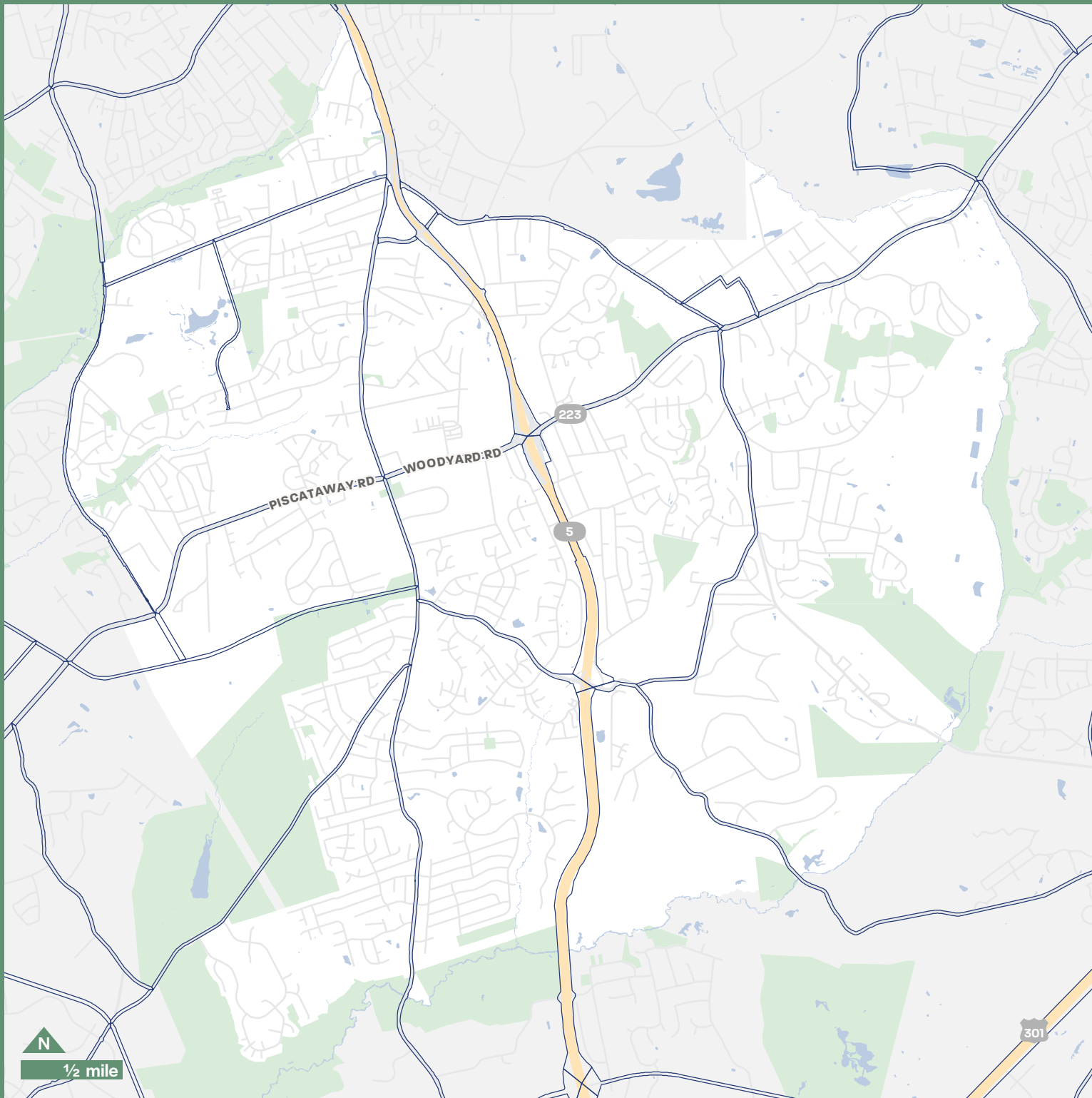
Legend

 Rights-of-Way Area

Locator Map



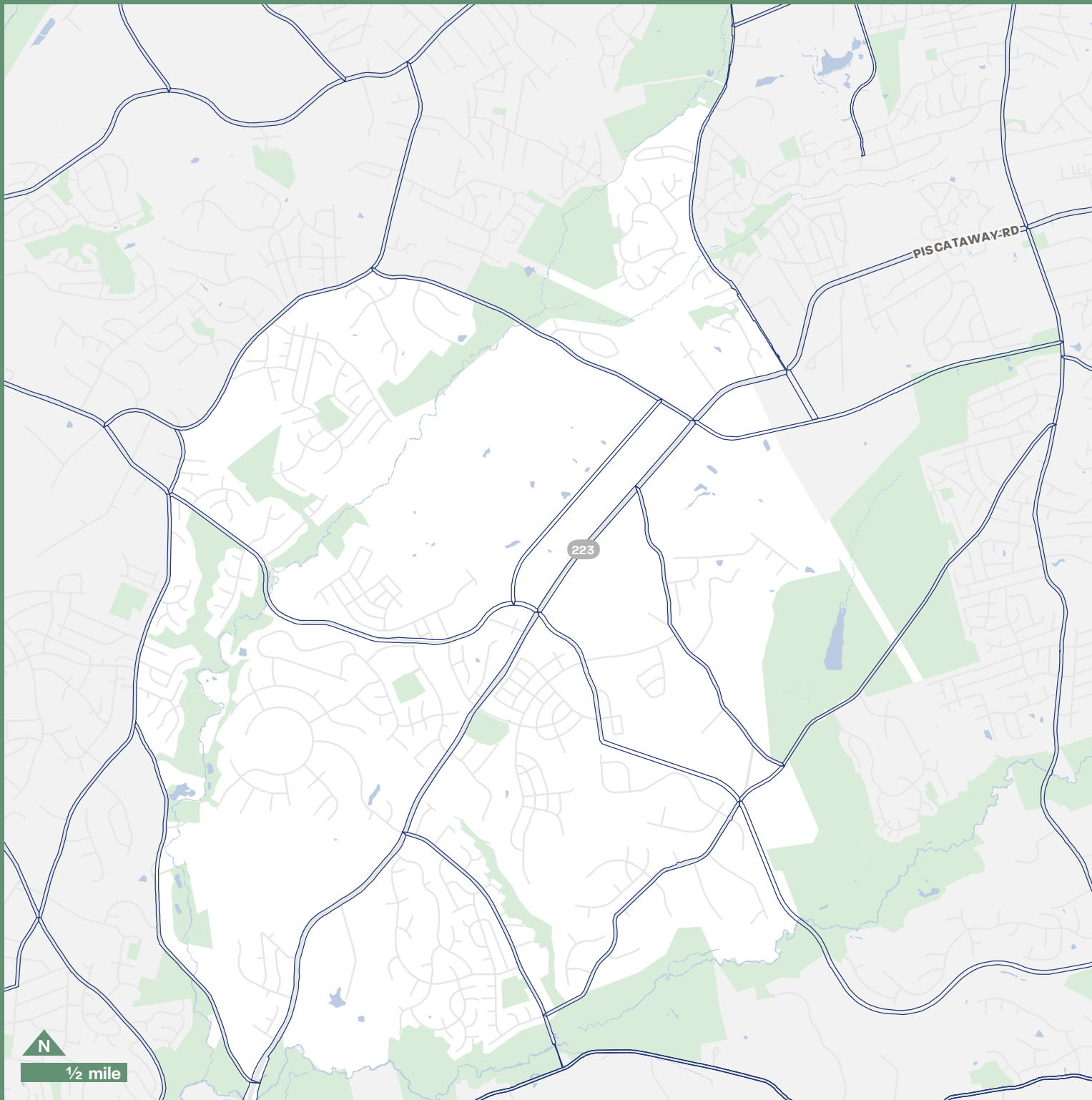
Sources:
Prince George's County
GIS Open Data Portal, 2022;
Maryland's GIS
Data Catalog, 2022



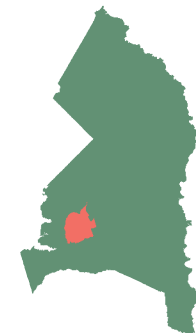
EXISTING UNBUILT MASTER PLAN RIGHTS-OF-WAY Tippett & Vicinity

Legend

 Rights-of-Way Area



Locator Map



Sources:
Prince George's County
GIS Open Data Portal, 2022;
Maryland's GIS
Data Catalog, 2022

EXISTING UNBUILT MASTER PLAN RIGHTS-OF-WAY Rosaryville

Legend

 Rights-of-Way Area




Locator Map

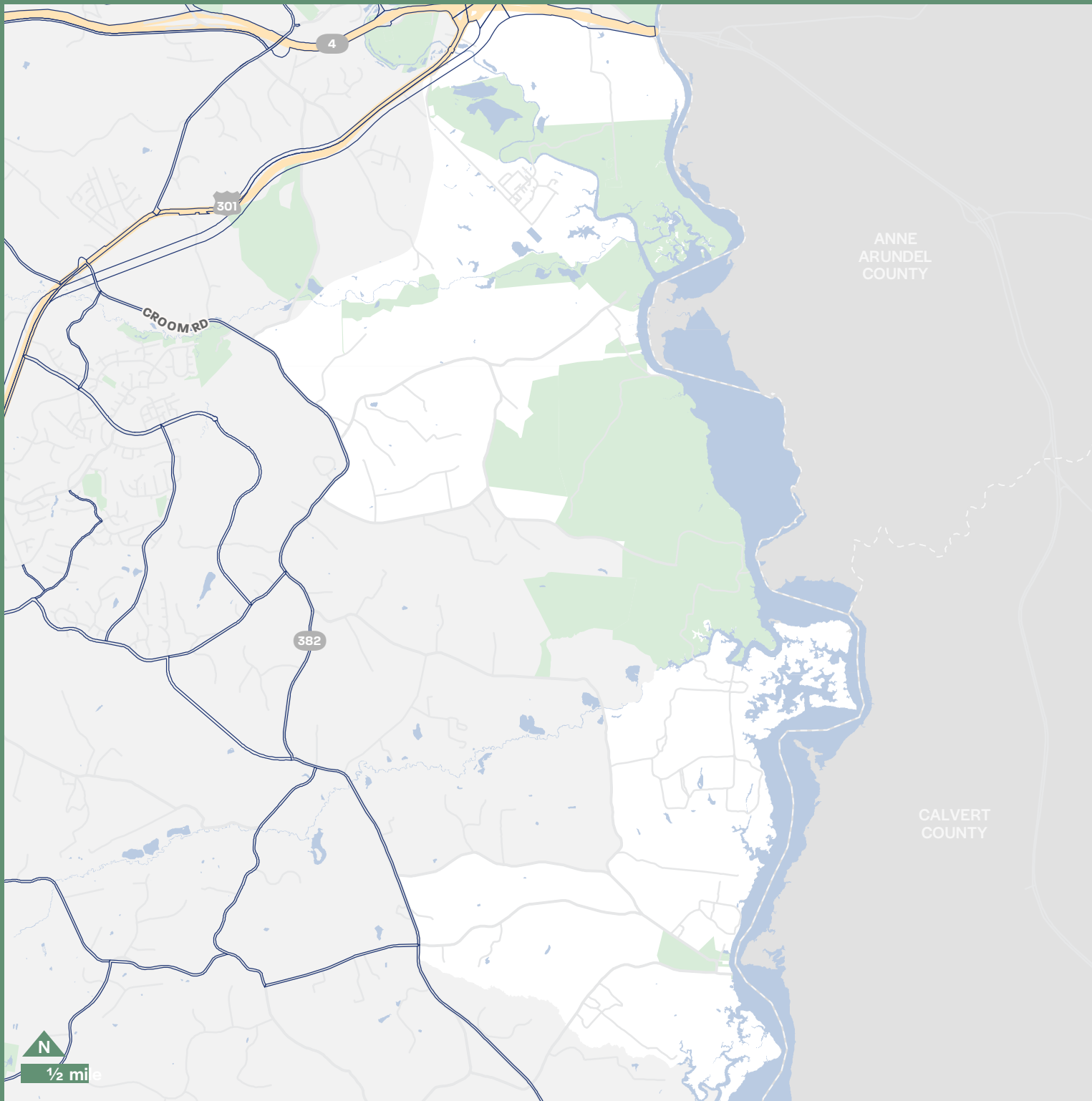


Sources:
Prince George's County
GIS Open Data Portal, 2022;
Maryland's GIS
Data Catalog, 2022

EXISTING UNBUILT MASTER PLAN RIGHTS-OF-WAY Mount Calvert- Nottingham

Legend

 Rights-of-Way Area



Locator Map

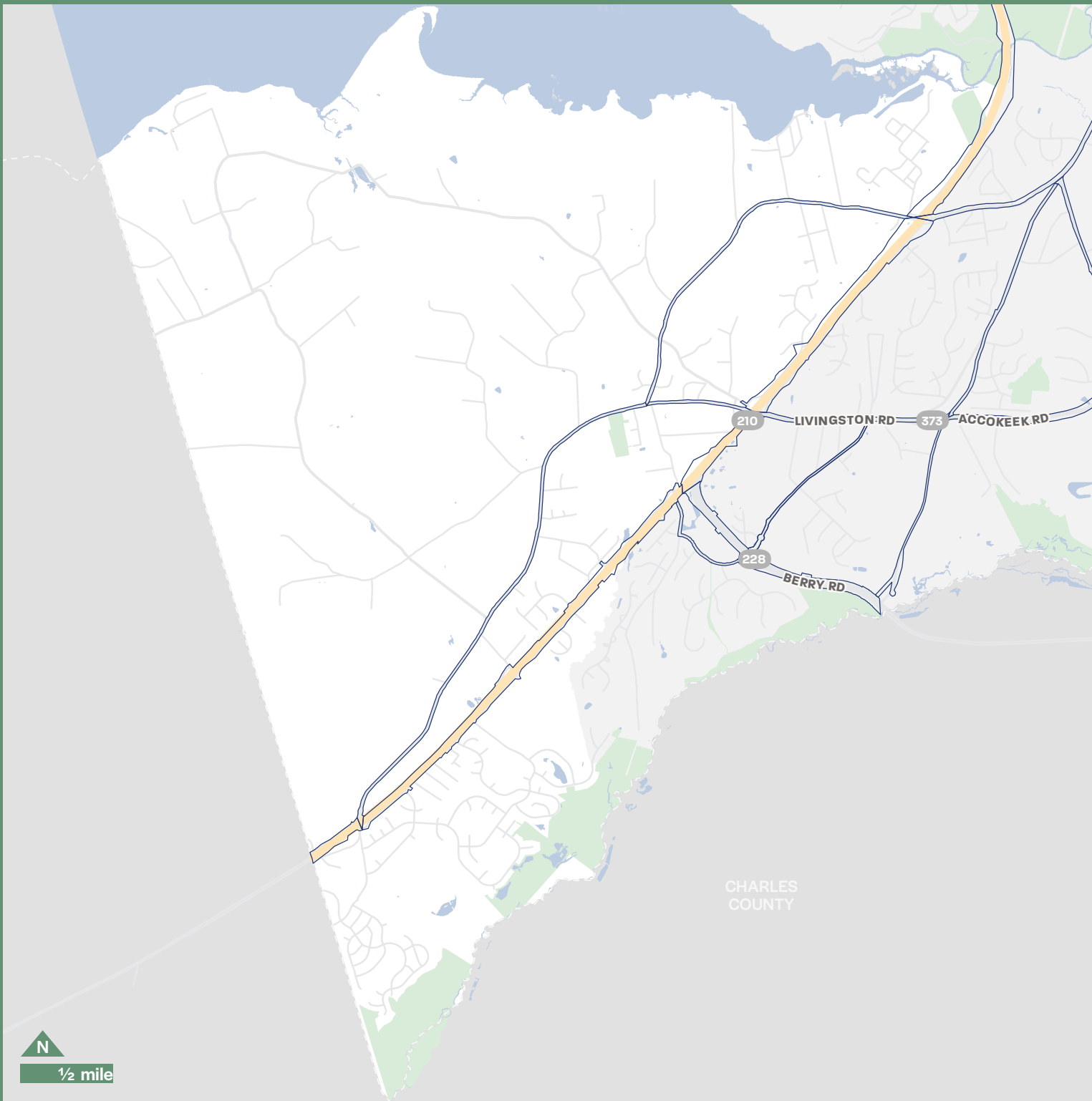


Sources:
Prince George's County
GIS Open Data Portal, 2022;
Maryland's GIS
Data Catalog, 2022

EXISTING UNBUILT MASTER PLAN RIGHTS-OF-WAY Accokeek

Legend

 Rights-of-Way Area




Locator Map

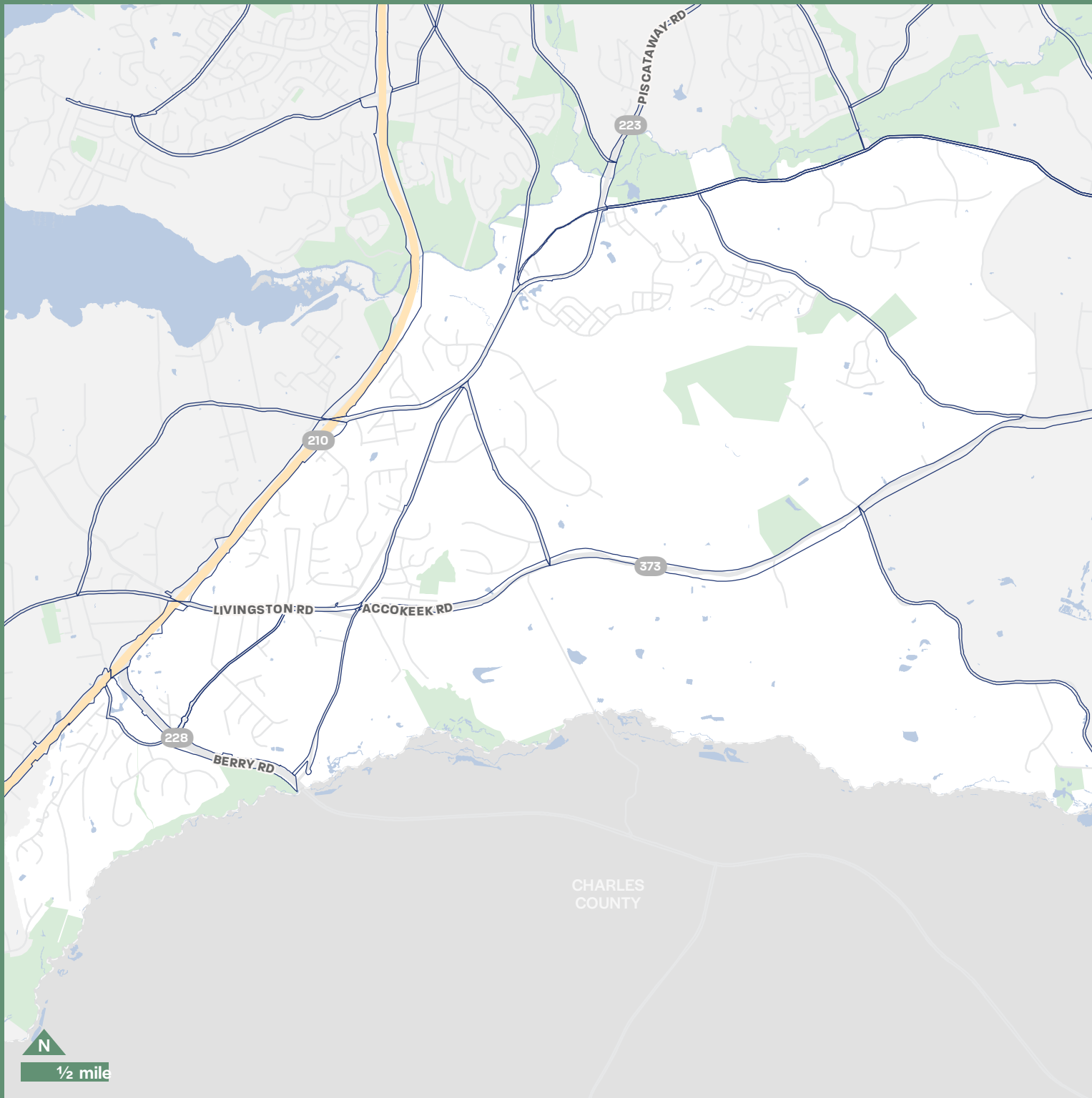


Sources:
Prince George's County
GIS Open Data Portal, 2022;
Maryland's GIS
Data Catalog, 2022

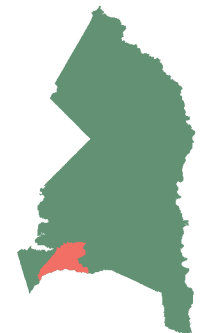
EXISTING UNBUILT MASTER PLAN RIGHTS-OF-WAY Piscataway & Vicinity

Legend

 Rights-of-Way Area



Locator Map



Sources:
Prince George's County
GIS Open Data Portal, 2022;
Maryland's GIS
Data Catalog, 2022

EXISTING UNBUILT MASTER PLAN RIGHTS-OF-WAY Brandywine & Vicinity

Legend

 Rights-of-Way Area



Locator Map

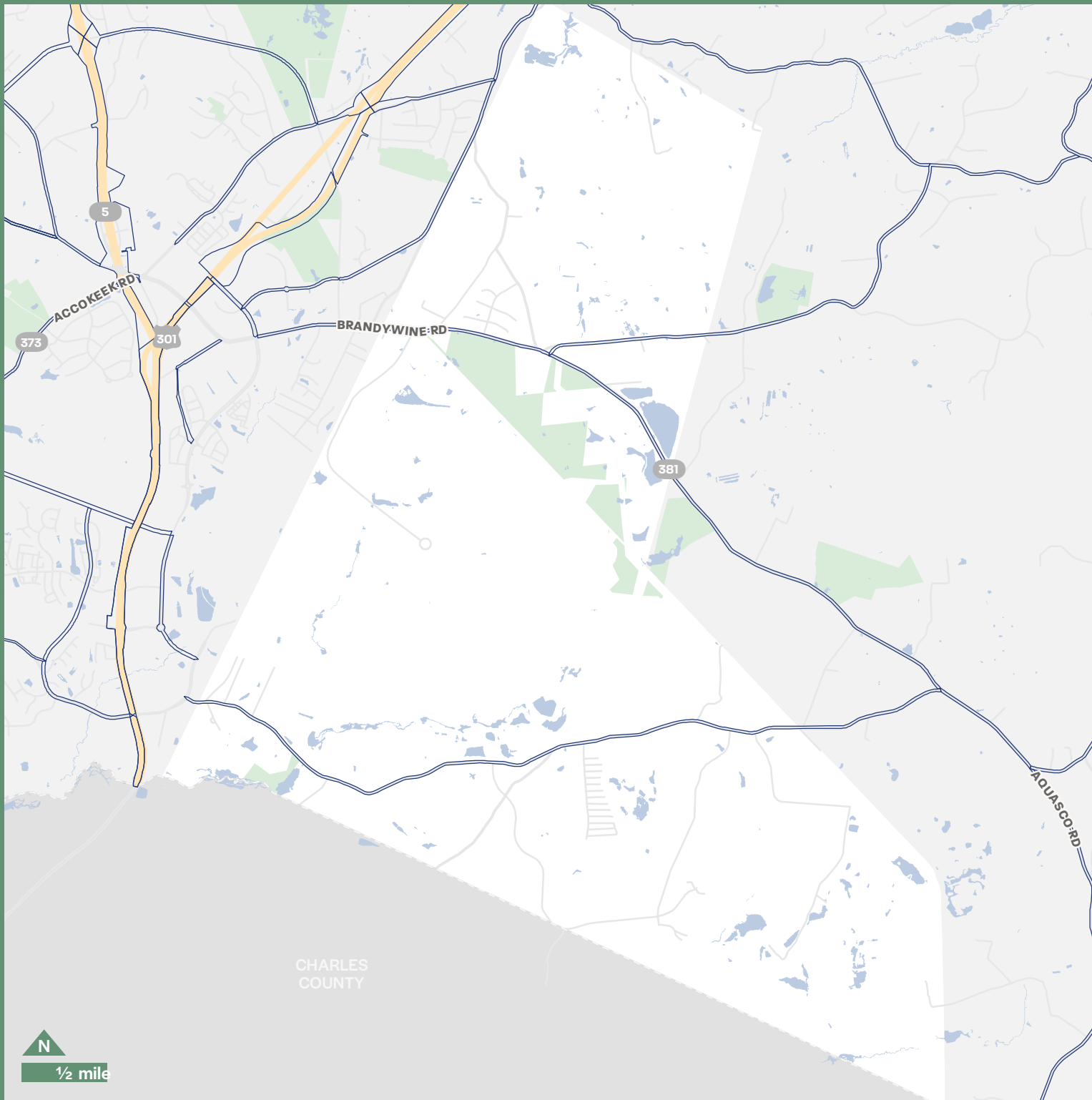


Sources:
Prince George's County
GIS Open Data Portal, 2022;
Maryland's GIS
Data Catalog, 2022

EXISTING UNBUILT MASTER PLAN RIGHTS-OF-WAY Cedarville & Vicinity

Legend

 Rights-of-Way Area



N

1/2 mile

Locator Map

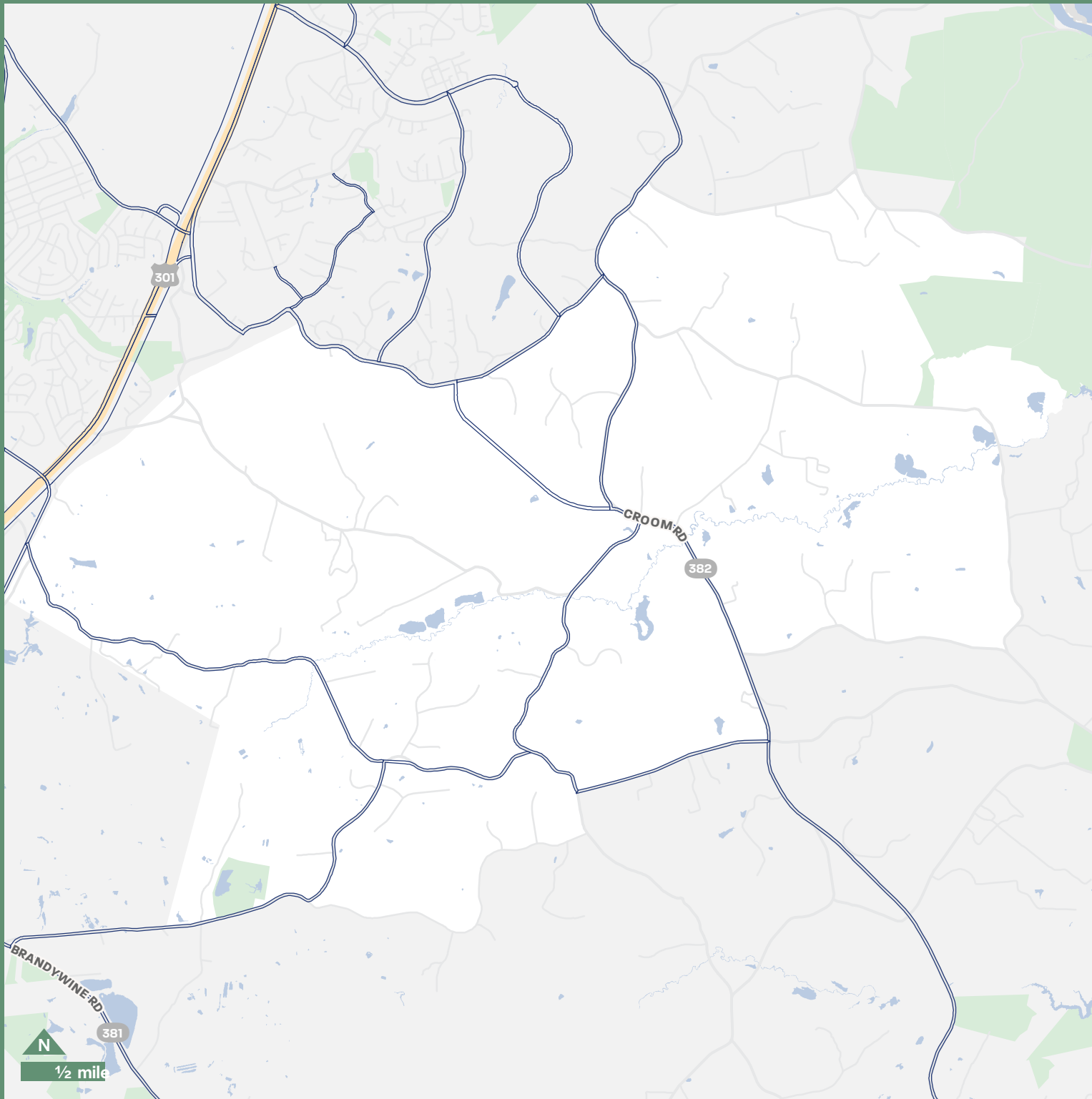


Sources:
Prince George's County
GIS Open Data Portal, 2022;
Maryland's GIS
Data Catalog, 2022

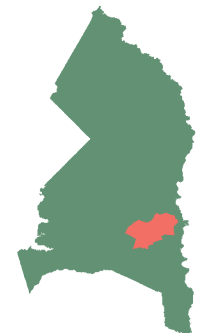
EXISTING UNBUILT MASTER PLAN RIGHTS-OF-WAY Croom-Naylor

Legend

 Rights-of-Way Area



Locator Map



Sources:
Prince George's County
GIS Open Data Portal, 2022;
Maryland's GIS
Data Catalog, 2022

EXISTING UNBUILT MASTER PLAN RIGHTS-OF-WAY Baden Area

Legend

 Rights-of-Way Area



Locator Map



Sources:
Prince George's County
GIS Open Data Portal, 2022;
Maryland's GIS
Data Catalog, 2022

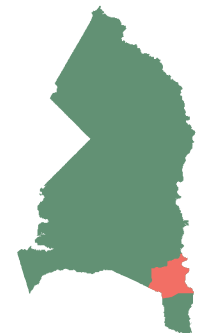
EXISTING UNBUILT MASTER PLAN RIGHTS-OF-WAY Westwood Area

Legend

 Rights-of-Way Area



Locator Map



Sources:
Prince George's County
GIS Open Data Portal, 2022;
Maryland's GIS
Data Catalog, 2022

EXISTING UNBUILT MASTER PLAN RIGHTS-OF-WAY Aquasco

Legend

 Rights-of-Way Area



Locator Map

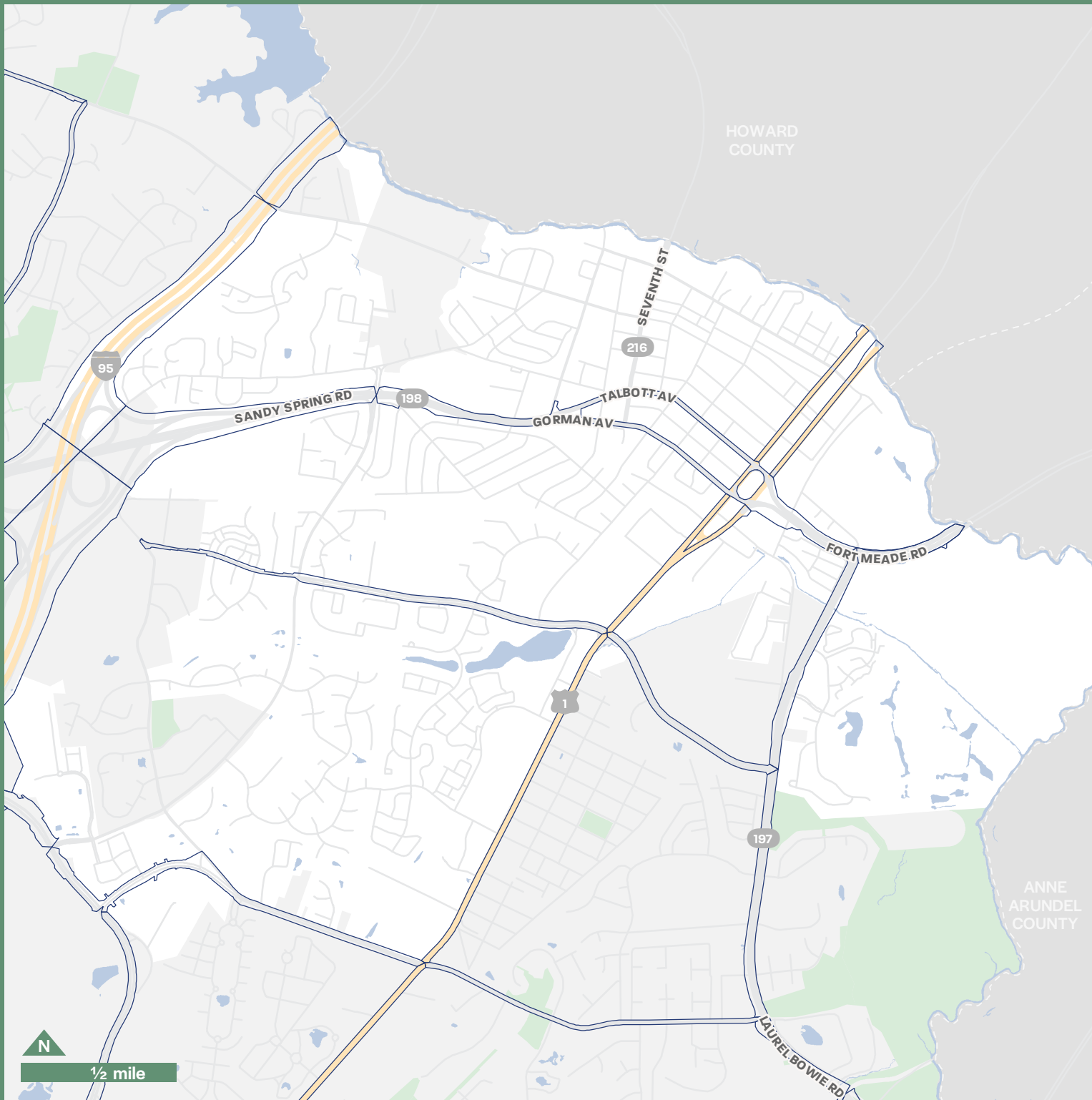


Sources:
Prince George's County
GIS Open Data Portal, 2022;
Maryland's GIS
Data Catalog, 2022

EXISTING UNBUILT MASTER PLAN RIGHTS-OF-WAY Laurel Area

Legend

 Rights-of-Way Area



Locator Map



Sources:
Prince George's County
GIS Open Data Portal, 2022;
Maryland's GIS
Data Catalog, 2022